




The Global Flood that Changed the World

How the Geology and Topography of our Planet were formed



Dr James Robertson

The Global Flood that Changed the World
How the Geology and Topography of our Planet were formed

By Dr James Robertson

Copyright End Time Issue Ministries and Dr James Robertson © March 2016

You may copy and cite this book partially or in full.

We leave it to you to decide whether to acknowledge the source or not and whether you quote accurately or not. We are confident that the Almighty Creator will judge any use of this material and reward those deserving of reward and punish anyone deserving of punishment.

Table of Contents

Foreword.....	vi
Chapter 1.....	1
Introduction	1
Chapter 2.....	4
Context.....	4
a. Acknowledgement – Jonathan Gray	4
b. Design against failure.....	4
c. Credentials	5
d. Mathematics and Law -- Reductio ad absurdum -- Reduce to the absurd	5
e. Most parameters in the natural physical world have non-linear characteristics	6
f. Extrapolation should be avoided – fundamental Engineering principle.....	6
g. Engineering provides the knowledge and experience grounding to interpret these matters ...	7
h. Fundamental law of mechanics – Force = Mass x Acceleration	7
i. We live in an unstable Universe – millions of years of steady state is absurd	7
j. The Kuiper Belt – masses of chunks of ice flying around our Solar System.....	9
k. NASA -- Mars -- Hellas Planitia -- 1,400 mile (2,250 km) diameter crater evidence of large (ice?) space object impacts.....	10
l. Hellas Planitia superimposed on Planet Earth	11
m. The surface of the Earth is fractured and has over 500 active volcanoes	12
n. Northcliff, Johannesburg, South Africa – my reference point	12
o. Conclusion -- Context	13
Chapter 3.....	14
South African Gold Mines	14
Prove a Massive Hydraulic and Tectonic Event	14
p. Quartzite Rock.....	15
q. Contorted Geology.....	15
r. Cross Section showing Faulting and further erosion and deposition	16
s. Schematic of how the horizontal material was tilted	17
Conclusion – South African Gold Mines Evidence a Global Flood	17
Chapter 4.....	19
Layered Sedimentary Rock Covers MOST of the Planet and Proves a Global Flood	19
a. Table Mountain in Cape Town	19
b. Sedimentary Rocks ALL Over South Africa.....	19
b. Sedimentary Rocks All Over the World.....	20

Conclusion.....	22
Chapter 5.....	23
The Halfway House Granite Dome.....	23
Proves a Massive Tectonic Event	23
a. The Earth has a molten rock core	23
b. Granite domes are everywhere and can be very large.....	24
c. The surface expression of the Dome on a Geological Map	24
d. Geological Section through the Halfway House Granite Dome.....	25
e. The crust was thin at the time	26
f. The Granite contained radio-active isotopes at the time it was formed.....	26
g. The sedimentary rock was NOT solid at the time the Dome intruded	27
h. The Granite was subject to further disruption	30
i. Conclusion.....	30
Chapter 6.....	31
The African Erosion Surface	31
The Planar Surface that Proves a Global Flood.....	31
a. The Panorama North from Northcliff – the top has been chopped off the Dome and it is level 31	
b. The African Erosion Surface is a Widely Documented Phenomenon	32
c. Spot heights confirm the phenomenon.....	34
d. The Engineering Difficulty of Replicating this Phenomenon	34
e. The African Erosion Surface is Parallel to Sea Level but the sea is NOT visible	35
f. Special Machines are Required.....	35
g. Random Waves CANNOT do this	35
h. It is Mechanically IMPOSSIBLE for the African Erosion Surface to have happened Randomly over Millions of Years -- only a consistent Global Tsunami can have done this.....	36
Conclusion.....	36
Chapter 7.....	38
Incised Valley's.....	38
Prove High Speed Water Drainage Consistent with a Global Flood and Continental Separation	38
a. What the Remaining Surface of the Dome Actually Evidences	38
b. Gentle rain or stream flow does NOTHING it is all about high velocity water	39
c. High velocity water scours out large amounts of material very rapidly	39
d. Erosive Capacity as River Bed Load is Exponentially Related to Water Velocity	40
e. Plucked Cliff Faces.....	41
f. Plucked Hill Tops	41

g.	Where has all the rock gone?	42
h.	Not glaciers, Not evaporation, Not dissolved	43
i.	Rapid Continental Separation the ONLY Plausible Explanation.....	43
j.	A Hypothesis for Continental Splitting or Cracking.....	44
k.	Ocean trenches another source of drainage	45
l.	Massive forces when the Continents Collided.....	46
m.	Comet impact is consistent with all that has been reported.....	46
	Conclusion.....	46
	Chapter 8.....	47
	Where did the Water come from and where did it Go?.....	47
a.	Ice Comet Impact	47
b.	Ice Comets are Real.....	48
c.	Ice impact crater on Mars.....	49
d.	Hellas Planitia would have a sizeable footprint on Earth	50
e.	Submerge the Earth to a depth of 11.75 kilometres	51
f.	Impact damage	51
g.	Fracturing of the Crust	52
h.	Hysteresis of the Core – the Force to Separate the Continents	53
i.	Shear on the base of the Crust	53
j.	Continental Impact	54
k.	Where did the water go to?.....	54
l.	Nuclear reaction in the core of the Earth	56
	Chapter 9.....	58
	What is the Age of All this?.....	58
	REALLY?.....	58
a.	Exponential versus Linear	58
b.	The God’s Word Phenomenon.....	59
c.	The My Teacher Told me Phenomenon.....	59
d.	The problem of clean sharp corners	60
e.	Reductio ad Absurdem.....	60
f.	Extrapolation should be avoided	61
g.	Millions or billions of years is absurd.....	63
h.	The Bible is the Word of God and without error is absurd.....	63
i.	Could Genesis be correct?	63
j.	Genesis genealogies give the date of the flood.....	66
k.	Egyptian time lines confirm	67

l.	Some useful references from Jonathan Gray	67
m.	Nuclear war not long after the flood	68
n.	Total destruction of the surface of the earth less than 4,500 years ago disrupts many other theories	69
o.	The exact age is not critical but the principle is important	70
	Conclusion.....	70
	Chapter 10.....	71
	Signs of Judgment	71
	The REAL Miracle – a man and his family SURVIVED!.....	71
a.	Genesis confirmed	72
b.	The ship or Ark of Noah found – evidence of Judgment	72
c.	Fossil Graveyards	73
d.	Other Signs of Judgment.....	74
e.	Red Sea Crossing Site -- Drowning of an Army in the Red Sea (about 1555BC) -- Exodus.....	74
f.	Sodom and Gomorrah turned to ash by brimstone (burning sulphur) – Genesis	75
g.	Split rock at Horeb and fire burned mountain (about 1555BC) -- Exodus.....	77
h.	The Ten Commandments Given.....	78
i.	The Ten Commandments engraved on Stone Tablets.....	79
j.	The Tablets of Stone placed in the Ark (container) of the Covenant	79
k.	Ark of the Covenant found in 1982 AD by Ron Wyatt -- Evidence of coming judgment.....	80
l.	Signs of Judgment	82
m.	IS there another judgment? Or is this all history and no need to worry?	83
n.	The alternatives when we die	83
	Conclusion.....	84
	Chapter 11.....	87
	Implications of the Global Flood.....	87
	What important lessons can we learn?	87
a.	Only ONE man heard the Almighty Creator.....	87
b.	Do NOT put our wants ahead of Yah’s counsel	88
c.	All that Survived the Flood were subject to some level of Radiation	88
d.	Selective Breeding.....	89
e.	The Master Minds achieved a significant victory through Ham surviving the Flood.....	90
f.	Degradation of all life forms after the Flood	90
g.	The land is drying out contributing to Global Warming	91
h.	Age determinations are totally flawed	91
i.	Civilization has degraded and then recovered	91

j. The level of error is huge	91
Conclusion.....	92
Chapter 12.....	93
Some Spiritual and Religious Considerations.....	93
a. Seek truth NOT error.....	93
b. Confusion regarding names, terms, beliefs – Yah the eternally self-existing.....	94
c. Yahooshua – Yah is salvation	94
d. Other terms.....	94
e. Christ is NOT a name.....	95
f. Some more word errors.....	95
g. Confusion around marriage	95
h. Covenant includes a death penalty.....	96
i. Judgment in this life	96
j. The spiritual journey of man on earth over seven thousand years.....	96
k. The continuum between the mountain of Yah and the Pit	97
l. Yah is one, have NO OTHER mighty ones	98
m. The Ten Laws.....	99
n. How did Yahooshua become King and achieve what he did?	99
o. The beast? The mark? The Pit?	100
p. The other Sabbaths.....	100
q. Other important points – Islam	100
r. Other important points – Other sheepfolds.....	101
s. A difficult truth -- Isaiah 4:1 – many wives	101
Conclusion.....	101
Closing thought.....	102
Closing prayer	102
Conclusion.....	103

Foreword

This book is the culmination of a number of years of observation and research coupled to formal training in Geography, Geology, Science, Mathematics and, most importantly, Engineering.

The book seeks to make visible key aspects of the topography and geology of our planet that are obvious and in plain sight once one is sensitised to them.

These observations evidence that the entire planet was submerged under water at some time in the past and that associated with this the surface of the earth was radically transformed and subject to massive tectonic (ground movement) events.

All of this took place around 4,500 years ago such that there are very few archaeological finds that are older than this and the entire surface of the Earth dates back to this event. Theories of much older dates for the formation of the surface of the Earth are shown to be flawed and false.

It is evidenced that a family of eight people survived the flood in a purpose built ship that enabled them to ride out the storms and other events associated with this flood.

It is asserted that since only one family survived and had sufficient foreknowledge of the coming event to build the ship in question this evidences the involvement of an external power who is asserted to be the Almighty Creator of the Heavens and the Earth, Yah the eternally self-existing. It is further asserted that this being warned the head of the family in question, a man named Noah or Nuh so that he had time to build the vessel and gather together a representative sample of animals and birds in the vessel at the time the flood commenced.

It is asserted that the flood was the consequence of an impact with an Ice Comet that tilted the Earth on its axis and disturbed its circular orbit around the Sun.

Evidence in support of this theory is drawn from the metamorphosed sedimentary deposits that are mined by South African Gold Mines, the presence of sedimentary rocks covering most of the planet, the presence of Granite Domes such as the Halfway House Granite Dome, the existence of the African Erosion Surface, the presence of incised river valleys and other features associated with dramatic water erosion around the planet and the presence of upthrust mountain ranges evidencing high speed movement of continental plates that then collided with one another.

It is suggested that all of this evidence points to a sound basis to conclude that the Almighty Creator exists and to choose to serve Him. Some important basic principles relating to the Almighty and service of him, including some suggested prayers are presented in the last chapter of the book.

It is hoped that any person who thinks critically will study the material in this book and come to a deep understanding of the reality of the Flood and then to a deep understanding of the reality of the Creator such that they will come to serve the Almighty as a matter of considered choice.

James Robertson

24 March 2016

Chapter 1

Introduction

I have always been interested in Geology and Geology was a favourite subject at University as I studied to become a Civil Engineer. I went on to practice as a Consulting Geotechnical Engineer for a number of years which gave me exposure to diverse geology, primarily in South and Central Africa. I was also interested in Geography and studied Geography at school as one of my top subjects.

In these years I did NOT give much thought to how the geology and topography that I was working with came about. The generally accepted wisdom was that the surface of the Earth developed over millions or billions of years and I saw no reason to question that.

Then, in about 2000 I came across the work of Johnathan Gray and over the next few years studied a number of his videos and books until in around 2005 I encountered his trilogy of books relating to the Flood reported in the historical writings known as Genesis in the book commonly referred to as "The Bible". These three books "The Killing of Paradise Planet", "Surprise Witness" and "The Corpse Came Back", all of which are nowadays available on Amazon, collectively painted a VERY different picture of the origin of the Geology and Topography that we are all familiar with.

As I was reading these books I was travelling about 100 kilometres round trip from my then home in Johannesburg, South Africa, North to Pretoria. As a consequence I was driving from the Southern rim of the Halfway House Granite Dome, over the Dome itself and then over the Southern reaches of the Magaliesberg Mountain Range. Thus, as I progressively read these three books I was constantly exposed to Geology and Topography which I knew very well from my course at University and from living in the area all my life. Everything that I saw correlated exactly with what Jonathan was saying and so, progressively I came to rethink my view of how this had all been formed.

In saying this it is important to note that in all my formal study there was very little formal comment on EXACTLY how the Geology and Topography was formed other than general references to millions or billions of years, an inland sea, and similar vague statements. Frankly, we were much more concerned with what existed and how we worked with it as an Engineering material than we were concerned about the specifics of how the Geology and Topography were formed.

I should also note that by the time that I read these three books I had been down a very dramatic road of discovery with regard to the reality of the existence of the Creator of the Heavens and the Earth such that I knew with deep certainty that He DOES exist. Given that I held the Bible to be an important historical source, albeit NOT what many believers claim for it, I was open to the possibility that the account of a global flood in Genesis WAS at least approximately valid. That said, having believed for a number of years that the Bible was "The Word of God and without error", I had come to understand that the Bible is ONLY a book containing a compilation of writings by diverse people most of which accounts are reasonably accurate as historical accounts go, but it DOES contain errors. I had also come to understand that this was NOT an issue since the Almighty is interested in us having a personal relationship with Him NOT having deep faith in a book, no matter what the book might be.

So, applying all my Engineering training (I have a PhD – Doctorate) in Civil Engineering specializing in “Cement Stabilized Soils as a Material for Dam Construction” I set about verifying Jonathan Gray’s hypothesis of how the current surface of the Earth was formed. As I read the books and observed the Geology and Topography first hand on my regular trips to Pretoria I had a progression of “Aha” moments where I constantly saw the validity of what Jonathan was saying.

Finally, having digested his writings and my observations I concluded that all parts of the surface of the Earth that I had ever observed had been laid down under water AND subject to massive upheaval.

My training as an Engineer in Mechanics clearly evidenced to me that the massive upheaval of the Earth’s Crust that I was now sensitised to required a massively dramatic external force to bring about the vertical and horizontal movements that were everywhere in evidence.

My training in Construction Materials and specifically my experience creating what was effectively artificial rock by the application of pressure and addition of Cement which formed the basis of my PhD research clearly evidenced that the rocks I was observing had ALL been subject to massive external pressure in order to take the forms that are everywhere in evidence.

Sometime later, I happened to subscribe to a news feed on my computer from NASA, the National Aeronautical and Space Agency of the United States of America, and that fed me daily satellite images from outer space which evidenced the hugely unstable environment in which our planet exists and also provided graphic details of massive ice objects in orbit around our Sun in the Kuiper Belt as well as an example of an Ice Comet. It became apparent that Jonathan’s hypothesis of an Ice Comet striking the Earth or a near miss by an Ice Comet was entirely plausible.

I was convinced!

In the years that followed I became aware that my training as an Engineer and experience as a Geotechnical Engineer afforded me the opportunity to argue the case for the hypothesis postulated by Jonathan Gray from a very robust perspective, MORE robust than the arguments which he as an archaeologist had been able to advance.

With this in mind I set myself the task of putting together a set of videos presenting my findings. This I did and the videos were completed on DVD and uploaded to You Tube in the first quarter of 2010. The videos are on You Tube at <http://www.YouTube.com/user/ProofOfGlobalFlood>, the PowerPoint slides are on SlideShare at http://www.slideshare.net/End_Time_Issue_Ministries and the Videos and Slideshare are available on the End Time Issue Ministries websites at <http://eti-ministries.org/Flood/FloodVideos.aspx> or alternatively at <http://end-time-issueministries.org/Flood/FloodVideos.aspx.html>

In subsequent years I have come to understand some issues more clearly, I have also come to understand the consequences of the Global Flood event much more clearly. In engaging with people who dispute this hypothesis I have found that very few people have the time or the interest to watch eleven videos amounting to over three hours of viewing time or even to watch the summary at <https://www.youtube.com/watch?v=61QPvCF0mp0>. Accordingly I concluded that there was a need for a reasonably concise eBook that lifts out all the key points of the argument but that people could

easily flip through and skim in order to get the gist of the proposition. This document sets out to meet that need.

Chapter 2

Context

In presenting this hypothesis of the formation of the Crust of the Earth into its present Geology and Topography I want to start out by offering some contextual comments. In order to keep this document to a manageable size I have limited the number of images that I have incorporated. The full presentations and videos are available as indicated. The video for this section can be viewed at <https://www.youtube.com/watch?v=MtAUTP3ppZY> <https://www.youtube.com/watch?v=tPsKPI4CQKg> and <https://www.youtube.com/watch?v=lyENJnfk4E8>

The presentation for this component can be viewed at:
http://www.slideshare.net/End_Time_Issue_Ministries/01-proof-of-global-flood-introduction-turning-history-on-its-head:

a. Acknowledgement – Jonathan Gray

The information and thinking that triggered the understanding of the formation of the Earth's crust discussed in this presentation came to me from material published by Jonathan Gray www.beforeus.com and www.archaeologyanswers.com

You can contact Jonathan at:

Email : info@archaeologyanswers.com

Post : Surprising Discoveries, PO Box 785, Thames, 3540, New Zealand

This material forms the foundation on which my current understanding has been built

This information has been supplemented from my own knowledge and experience and diverse other sources

b. Design against failure

In my business career I have invested considerable time in learning how to achieve high value outcomes for business information system projects and, in doing this I have sought to apply what I term "Engineering Principles" to what I do. I have also sought to apply these principles in my learning about the matters of the Almighty Creator and all associated activities of which my research into the formation of the Earth's present crust is an important element.

One of these principles I enunciate as "Engineers do NOT design bridges to stand up, they design bridges NOT to fall down". This is a very important distinction. In order to ensure that a bridge will NOT fall down it is necessary to understand EVERY possible mechanism whereby the bridge MIGHT fall down and then eliminate ALL of those mechanisms from the design.

The same principle applies to one's theory of the formation of the Crust of the Earth, one must ensure that one has considered EVERY possible factor that could cause one's theory to fail, ensure that it does NOT fail on each and every point and THEN one will have a reliable hypothesis.

I have had to conclude over the last eight years or so that most people do NOT understand this principle and neither do they apply it to their religious life OR to their study of Geology and Topography. The currently prevailing theories about how the present Crust of the Earth was formed fail this test dismally – both from the professional geological camp AND the religious camp.

I have it that what is presented in the abovementioned videos and in this eBook DO comply with that requirement. In other words, I am confident that I have thoroughly considered every possible factor that might cause this hypothesis to fail and I am fully satisfied that these issues have been considered and dealt with such that I have a high level of certainty that the essence of what is presented here IS valid and reliable.

c. Credentials

In presenting this document I do so with Credentials that include the following:

- i. High School – including Geography, Biology, Science and Mathematics, last three with distinction. I have a solid grounding in the Geography of the World and also Topography. Training in Mathematics as a formal subject proves intense training in logic and problem solving.
- ii. University – Bachelor of Science Honours in Engineering – Mathematics, Science, Mechanics, Geology, Materials Science, etc. I have a solid grounding in Geology and also in analytical methods. Note that this is first and foremost a Science qualification.
- iii. University – PhD (Doctorate) – Cement Stabilized Soil as a material for the Construction of Large Dams. Solid understanding of what is required to manufacture artificial rock and also the properties of artificial rock-like materials.
- iv. Other self-study in the field of Ceramics, etc.
- v. Registered Professional Engineer for over 25 years – evidence that I achieved the necessary standard of excellence to practice as an Engineer.
- vi. Operated as a Consulting Geotechnical Engineer working on Mines throughout South and Central Africa. A basis for me to have practical hands-on exposure to the Geology of that region and the ability to interpret the Geology of other parts of the world.

Thus, when I offer my comments on the hypothesis that I am presenting in this document I do so off a strong grounding in Science and Scientific technique coupled to knowledge and experience in key fields of Science and associated disciplines that are necessary for me to have an authoritative opinion on the matters that I write about here.

d. Mathematics and Law -- Reductio ad absurdum -- Reduce to the absurd

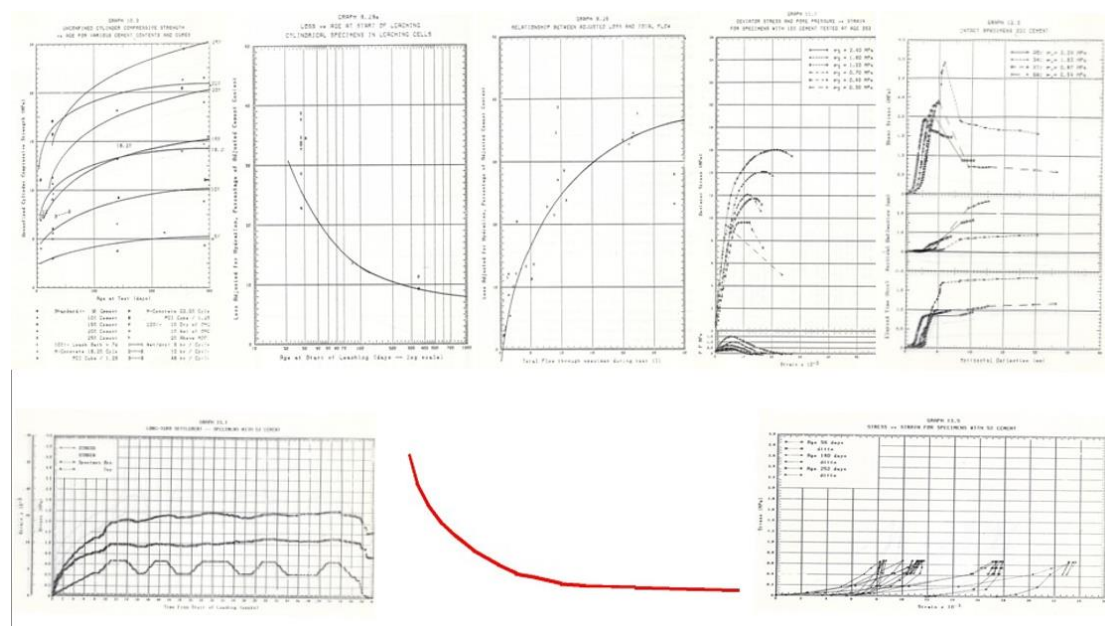
Reductio ad absurdum is a well-established reasoning technique in Mathematics and Law in terms of which one assumes that a thesis is valid and then systematically analyses the situation based

on this assumption. If the thesis stands up to this examination it is validated and if it fails, it fails. This technique is taught at school and university and is widely recognized and respected and well reported on the Internet, see for example in Wikipedia at https://en.wikipedia.org/wiki/Reductio_ad_absurdum.

I have applied reductio ad absurdum repeatedly in considering the material presented in this document and I am confident that my argument stands up to rigorous scrutiny.

e. Most parameters in the natural physical world have non-linear characteristics

One of the false assumptions that traditional Geology and Land Form thinking makes is that it is possible to extrapolate linearly millions of years into the past. This is fundamentally false because the characteristics of most physical properties are non-linear. Consider the following graphs from my PhD research:



Notice that ALL the characteristics are non-linear and many are exponential.

The radioactive decay of radioactive elements is also exponential, which is why there is reference to a half-life. Extrapolating backwards up an exponential curve, the red line in the image above, is manifestly unwise, I could use much stronger language to describe it. This is the basis on which radioactive dating is done. The best that can be said for any date arrived at by looking at the tail end of the decay curve is that it is unwise and one could be much more outspoken than that.

f. Extrapolation should be avoided – fundamental Engineering principle

One of the fundamental principles of Engineering is that one should NEVER extrapolate to any significant extent when considering test results. If one is forced to extrapolate for any reason then the extrapolation should be to a limited extent and should be checked and double checked by physical world testing. The reason for this is abundantly clear in the images above. Again this is a well-established principle, Google “Extrapolation should be avoided” in order to search the EXACT statement to see the number of times this exact text occurs, 2,930 times on the day I wrote this.

➤ Like an ant on a railway track claiming to know where the train has come from and how long it took and the route it followed



The way in which radio-carbon dating and other techniques are used to extrapolate thousands, millions and even billions of years is manifestly foolish when viewed in the light of this principle.

All the techniques that are used to estimate the age of artefacts fail this test. Dating something as “millions of years old” is tantamount to an ant on a railway track

claiming to be able to predict how long the train travelled to get there just by looking at the oncoming train.

g. Engineering provides the knowledge and experience grounding to interpret these matters

Various people have challenged me on the basis of “what does an Engineer know about these matters” -- the answer to that is that because Engineers are trained to design and build things that succeed and NOT fail Engineering training is uniquely WELL suited to analyse the sort of material being discussed here. In fact, I would go so far as to suggest that Engineering training is highly desirable to understanding this situation. This is about the Engineering challenge of assembling the geology and topography that is all around us.

h. Fundamental law of mechanics – Force = Mass x Acceleration

Force = mass multiplied by acceleration – fundamental law of Physics and Mechanics.

- i. Any change in state, any movement relative to an apparently static position requires an external force;
- ii. Disruption of the surface of the earth requires an EXTERNAL force, it cannot happen within a state of equilibrium on the planet;
- iii. All evidence of dramatic change is also evidence of dramatic external forces being applied;
- iv. Evidence of major vertical up or down thrust of the surface of the earth is evidence of massive forces being applied;
- v. The nature of the displacements that are visible in the surface of the Earth are such that the force was almost certainly external.

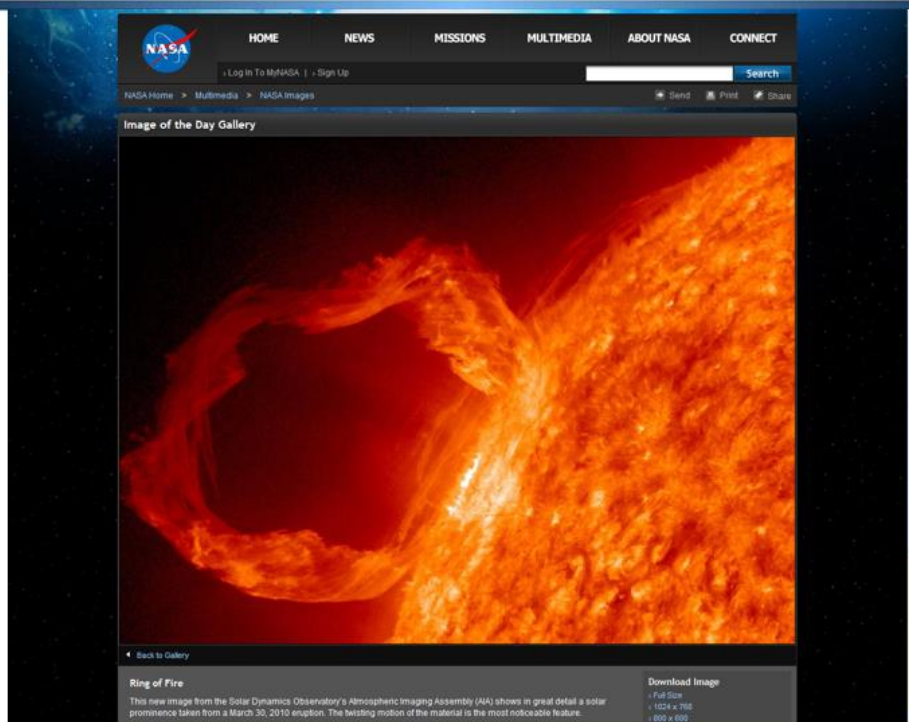
The entire surface of the Earth evidences massive displacements and shifts of one kind or another. All of this evidences a massive external force or forces. It is NOT possible to explain the surface of the Earth on the basis of a steady state condition over any period of time, be it thousands or billions of years.

i. We live in an unstable Universe – millions of years of steady state is absurd

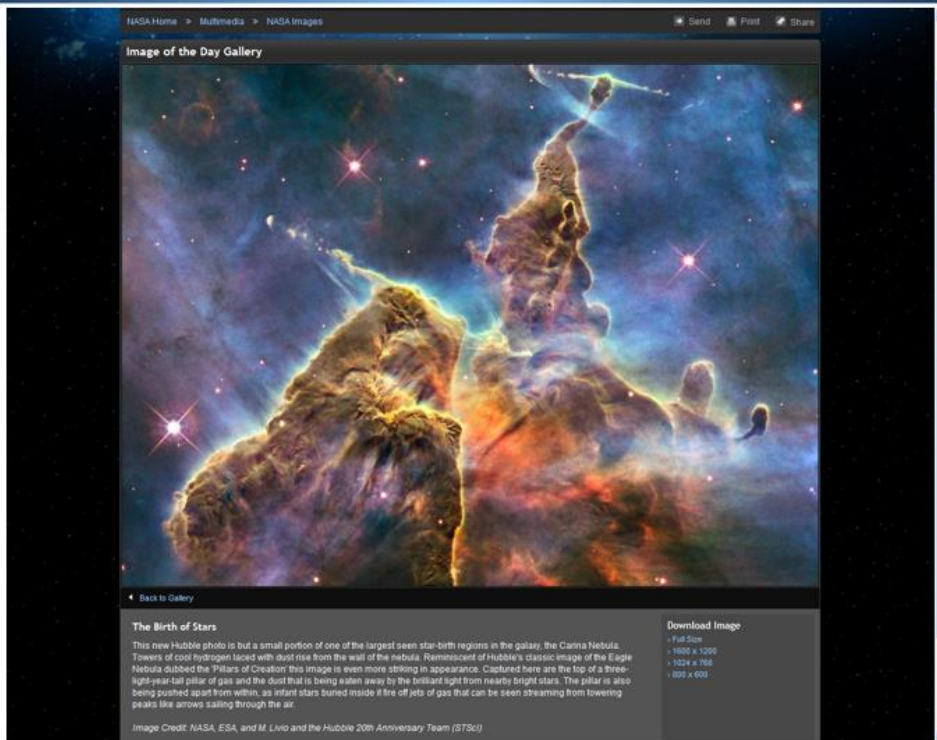
One of the lessons that I learned through my subscription to the NASA feed was that images of the Universe showed massive instability. Solar systems are being formed and collapsing, suns are being formed and dying out, there is MASSIVE instability -- see images in the slide show slides 28 to 33. Once one becomes aware of this it then becomes MUCH easier to understand that an

assumption of steady state conditions on Earth for millions or billions of years is utterly absurd. This assumption is fundamental to ALL dating methods used to predict the age of things on Earth and they are therefore ALL flawed.

We live in an unstable Universe Solar prominence -- NASA – Solar Dynamics Observatory



We live in an unstable Universe NASA – Hubble -- Birth of Stars three light year high pillar of gas



j. The Kuiper Belt – masses of chunks of ice flying around our Solar System

NASA have published images of the Kuiper Belt, a belt of ice objects orbiting the sun at the extremities of our Solar System. It would not require much of an impact for one of these objects to be deflected from its orbit around the Sun and head off in any direction. It is therefore entirely plausible for one of these items to be deflected so that it strikes the Earth. There would need to be either some fairly fine navigation or an extremely adverse probability but, either way, it is entirely plausible that one of these chunks of ice could have been deflected and struck the Earth at some time in the history of the planet. Such an impact could have huge ramifications as will be discussed later.

We live in an unstable Universe NASA -- Kuiper Belt massive chunks of ice in space



➤ "NASA's Hubble Space Telescope has discovered the smallest object ever seen in visible light in the Kuiper Belt, a **vast ring of icy debris that is encircling the outer rim of the solar system just beyond Neptune.**

➤ "This artist's concept of the needle-in-a-haystack object found by Hubble is only 3,200 feet across and a whopping 4.2 billion miles away. The smallest Kuiper Belt Object (KBO) seen previously in reflected light is roughly 30 miles across, or 50 times larger.



➤ "Hubble observations of nearby stars show that a number of them have Kuiper Belt-like disks of icy debris encircling them."

k. NASA -- Mars -- Hellas Planitia -- 1,400 mile (2,250 km) diameter crater evidence of large (ice?) space object impacts

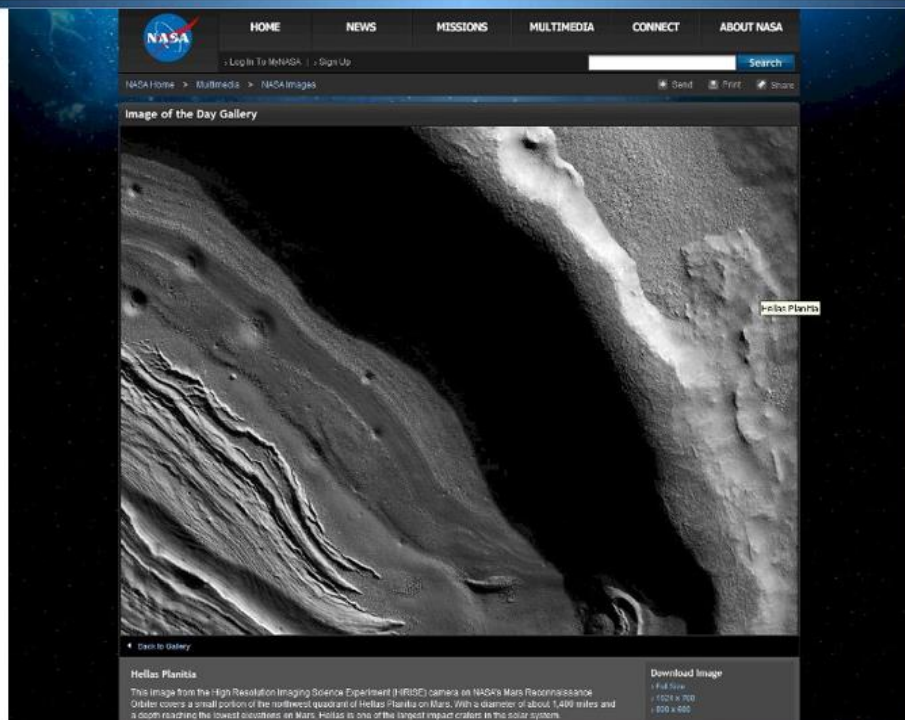
NASA also displayed an image of a huge crater on Mars known as Hellas Planitia, 2,250 kilometres in diameter, see image below.

What is striking about this crater is that it is relatively shallow and has a flat bottom. This is clearly NOT created by a chunk of rock or similar, if it were the shape of the bottom would be different and there would either be a chunk of rock embedded in the bottom of the crater or there would be masses of fragments scattered around.

There are NOT.

The ONLY plausible explanation for the formation of this crater is a huge chunk of ice which shattered on impact and melted as a consequence of the heat generated by the impact.

NASA -- Mars -- Hellas Planitia -- 1,400 mile (2,250 km) diameter crater evidence of large space object impacts



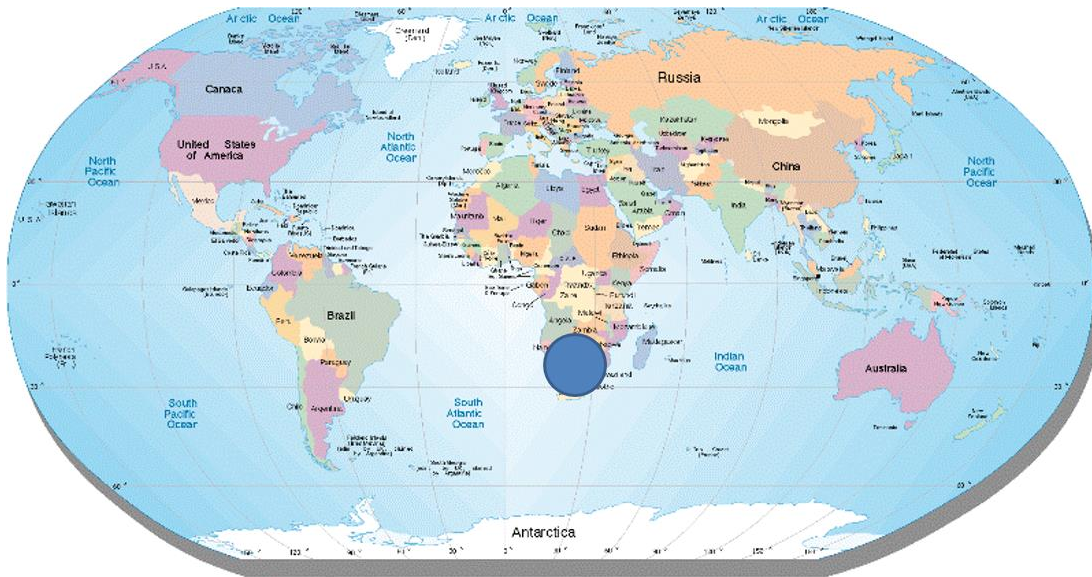
I. Hellas Planitia superimposed on Planet Earth

The image below shows Hellas Planitia super-imposed on the toe of Africa on a map of the world. I suggest for your consideration that a chunk of ice this big hitting the Earth at full velocity would do MASSIVE damage and quite easily knock the Earth off its axis and change its orbit as well as disrupting the surface of the Earth. It turns out that if the Earth were hit by an ice object the size of Hellas Planitia the surface of the Earth would be flooded to a depth of 11.75 kilometres.

What if an ice object 2,250 km diameter hit the Earth and then melted?

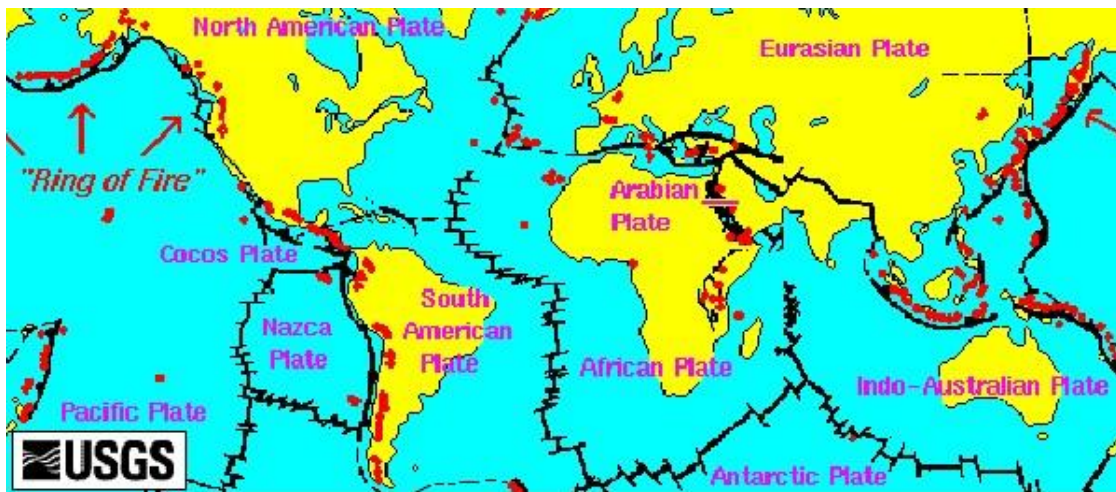
- 4,47 thousand million cubic meters of water;
- Earth's diameter = 12,700 km;
- Would cover earth's surface to depth of 11,75 km;
- So a global flood could be caused by something much smaller!
- 2 km of water requires an object 1,250 km in diameter;

It is therefore entirely plausible for an ice object to strike the Earth and totally flood it.



m. The surface of the Earth is fractured and has over 500 active volcanoes

The surface of the earth is divided into “plates”, fracture zones. It is postulated that these fractures resulted from the impact of the ice object referred to above. Along these fractures there are currently over 500 active volcanoes. It is postulated that, during the Flood, there were as many as 20,000 volcanoes. Note that because the core of the Earth is radioactive (it is kept molten by a fusion reaction), the material blasted into the atmosphere by Volcanoes is radioactive at some level. Yet another reason why radio-carbon dating is flawed and a factor that made possible mutation of the animals, plants and fish that survived the event.



n. Northcliff, Johannesburg, South Africa – my reference point

During the time that I was studying this material I was living a few miles from the small mountain of Northcliff which provided a very useful frame of reference for this study:



- i. Major landmark from East, North and West of Johannesburg, South Africa;
- ii. Extension of the Gold Bearing metamorphic sedimentary rocks that form the gold reef;
- iii. Within a few kilometres of where I lived at the time this research was undertaken;
- iv. The pivot point for this article – sums up the argument in one picture;
- v. Vitriified quartzite rocks (sand melted as in a furnace);
- vi. Thirty degree south dipping slope continues the mine formations;
- vii. The geologic formation resumes 50 km north in the Magaliesberg dipping in the opposite direction – the middle is cut out;
- viii. Underlain and up-thrust by the Halfway House Granite Dome;
- ix. 1,807 m highpoint level with highpoints for hundreds of kilometres around, NO points higher in the vicinity – the African Erosion Surface.

o. Conclusion -- Context

To wrap up this chapter -- what follows is highly controversial -- it turns widely held theories on their head and requires a major rethink if you accept what is presented.

I ask you NOT to take snap decisions for or against, weigh up the evidence and make a considered decision. Look around as you travel and see whether what is proposed here explains the topography and geology elsewhere in the world.

I am confident that the interpretation postulated here is valid, valuable and an accurate interpretation of key elements of terrain formation and, by extension, history.

Chapter 3

South African Gold Mines

Prove a Massive Hydraulic and Tectonic Event

This chapter explains how the geology and topography of the Witwatersrand Gold Fields of South Africa evidence that there has been a global flood.

Video <https://www.youtube.com/watch?v=brc4VLnp0Rs>

Slides <http://www.slideshare.net/End-Time-Issue-Ministries/02-gold-mines-prove-a-global-flood>

The image below is taken from a stope in a Gold Mine in South Africa which could be as deep as over 4 kilometres below the surface. The yellow line indicates the dip of the ore body.



The rock mass is derived from sedimentary (water laid) deposits that were originally horizontal and on the surface.

The sand / soil raw material has been compressed by further layers being deposited on top of it to form rock. The originally horizontal layers have been tilted to an angle of approximately thirty degrees and then subject to intense heat which has caused what should be sandstone rock to metamorphose into quartzite, a ceramic form of sandstone. Deposits like this occur on the surface, with Northcliff, cited above being an example and they extend to depths of over 4 kilometres.

The important conclusions from this reality are that the only way material to this depth and this uniformity could have been deposited was by massive uniform water cutting action that flowed in one direction only. In other words, tidal tsunami's ripping round the planet on a planet covered in water as indicated by the calculation in the previous section of the depth of water that would cover the planet if an Ice Comet the size of Hellas Planitia were to strike the Earth and melt.

Note that it is mechanically IMPOSSIBLE for these layers to be formed in a sea with tides oscillating in opposite directions or with material being transported by a river, no matter how big. The layers are of uniform thickness and composition for hundreds of miles, that requires a completely consistent very high velocity flow of water constantly flowing over the area of deposition AND it requires an equally large source of material that is progressively raised up as it is cut down.

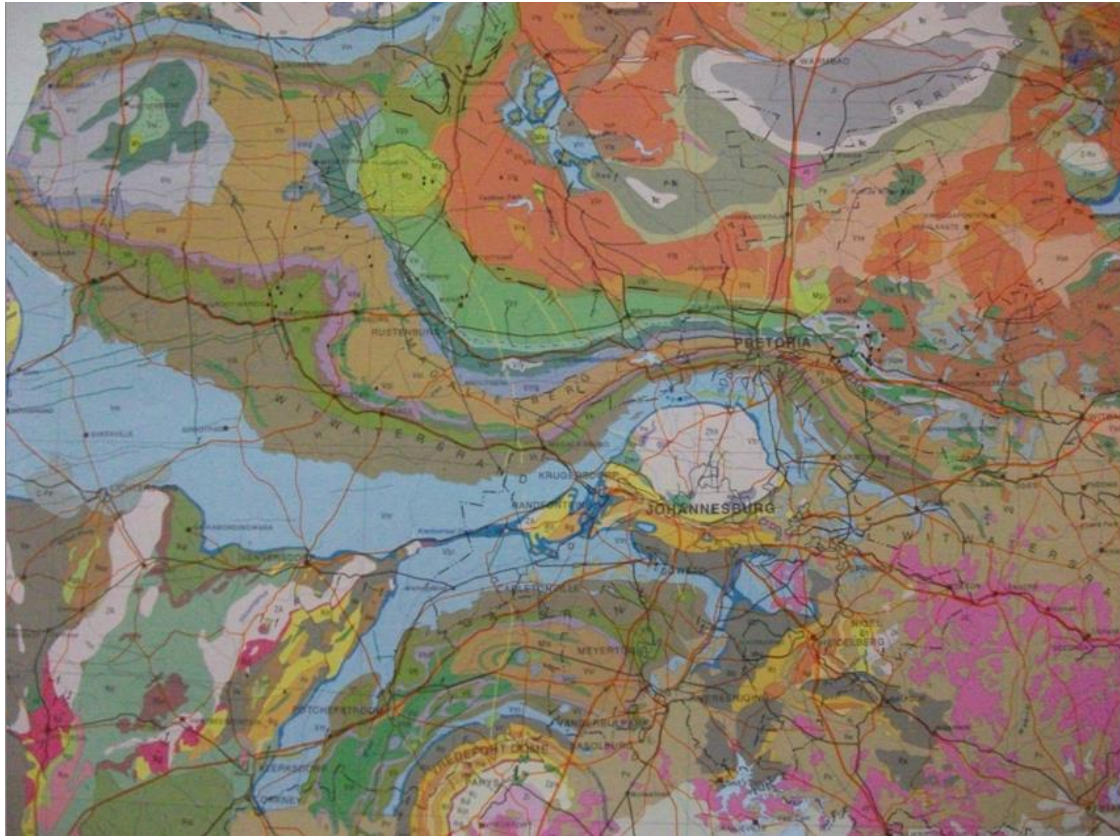
p. Quartzite Rock

The image below shows Quartzite rock on top of Northcliff hill where the glassy ceramic nature of the rock is more evident. It is vital to understand that this huge mass of material was first deposited under water, compressed and subject to intense heat to achieve what you see here.



q. Contorted Geology

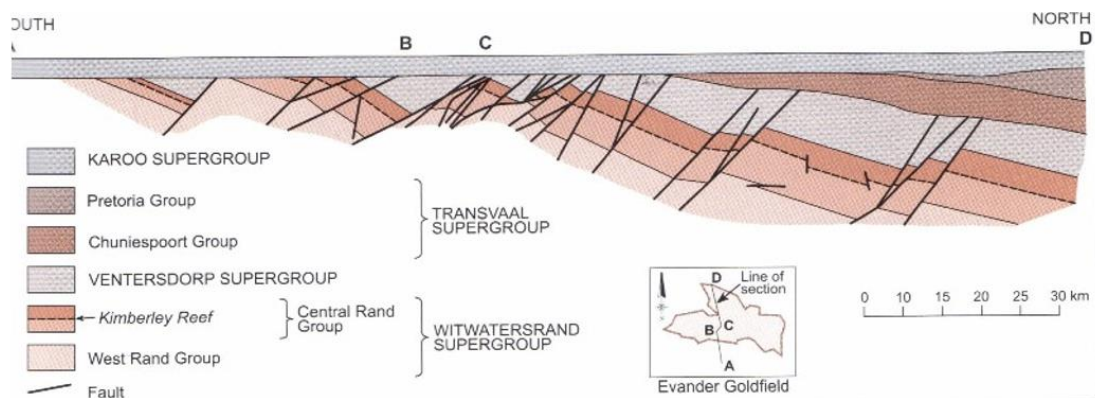
The Geological map below shows the extremely complex nature of the Geology in the area where the Gold Reserves are found. This is evidence of massive tectonic action on a scale that is very hard to visualize and which can, I submit, ONLY be explained by a global hydraulic and tectonic event.



r. Cross Section showing Faulting and further erosion and deposition

The image below shows a cross section through a portion of the Gold Deposits. Notice the bedding of the rock that was originally horizontal but is now tilted to about 30 degrees.

Notice the faulting, the semi-vertical shear lines cutting at roughly right angles to the bedding. Notice that ALL of this is tilted. Then notice that the top of the formation has been cut off horizontally and that further material has been deposited on top of the cut off formation.



g. 20 North-south section across the Evander Basin (modified after E.B. Tweedie, 1986).

Please recognize the scale of this, look at the scale on the right of the diagram, the full width of the diagram is about 150 kilometres.

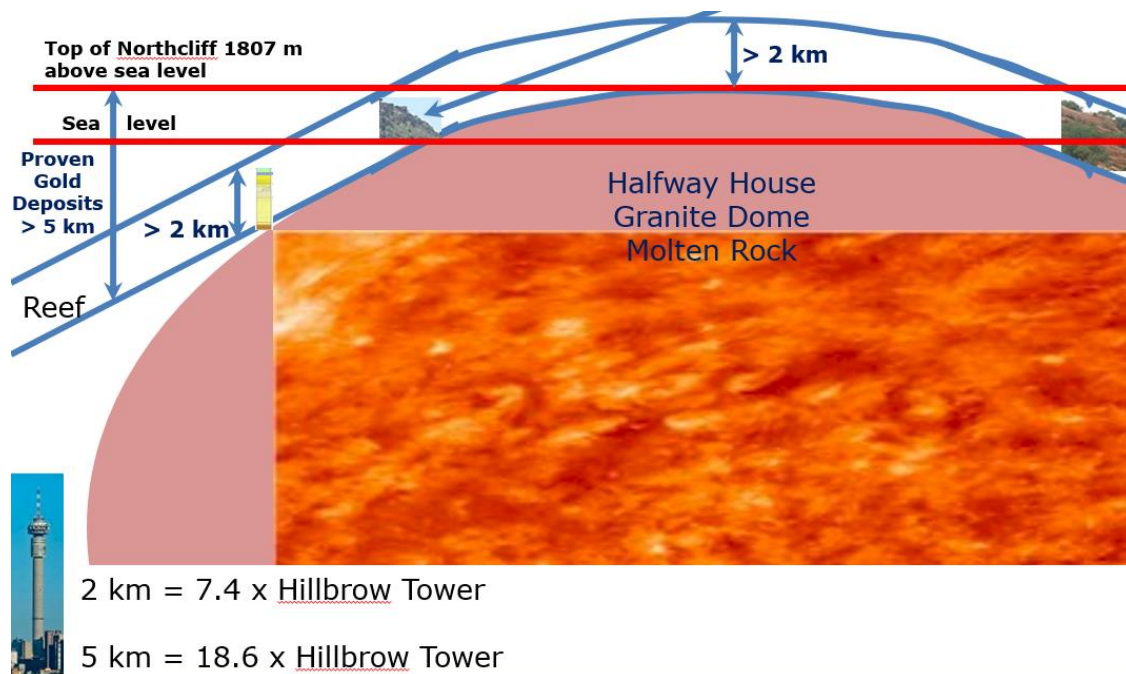
This could ONLY happen with massive depths of water, with flows in ONE direction and with massive crustal movement and crustal trauma indicative of massive external forces. So we have two distinct mechanisms operating here:

- i. Massive water forces in a uniform global flood.
- ii. Massive crustal displacements in response to the impact of the Ice Comet disrupting the surface of the planet.

s. Schematic of how the horizontal material was tilted

As previously mentioned the up-thrusting of the originally horizontal material was a consequence of the intrusion of the molten mass of Granite rock that became the Halfway House Granite Dome.

The schematic below shows how the intrusion of the dome up-thrust the water-laid sediments and baked them turning the weak sandstone rock into extremely hard quartzite.



The Hillbrow Tower is referenced as an indication of the scale of this, it is 269 metres tall.

Conclusion – South African Gold Mines Evidence a Global Flood

It is important to note that mines all over the world provide similar corroborating evidence of a Global Flood in various ways.

It is important to note the huge depth and extent of the deposits, the fact that they were originally deposited horizontally but are now sloping steeply. Note the massive faulting.

The scale of the deposits can ONLY can only result from deposition in water over a large area then subject to intense pressure and temperature.

All of this begs the questions:

- Where did the material come from?
- How did it this all happen?

Chapter 4

Layered Sedimentary Rock Covers MOST of the Planet and Proves a Global Flood

Most of the planet is covered with sedimentary rocks and most of the sedimentary rocks evidence much wider extent and large portions of the same deposit which have disappeared.

Video <https://www.youtube.com/watch?v=gt8J38vtzHA>

Slides http://www.slideshare.net/End_Time_Issue_Ministries/03-layered-sedimentary-rock-all-over-the-earth-proves-a-global-flood

a. Table Mountain in Cape Town

Consider Table Mountain in Cape Town.



The mountain is made up of horizontal layers but the ends of the layers have disappeared.

b. Sedimentary Rocks ALL Over South Africa

Looking further afield, we discover sedimentary rocks all over South Africa.

And MANY other places in South Africa



b. Sedimentary Rocks All Over the World

And looking further we find them all over the world. Consider the Grand Canyon.



Sedimentary deposits containing oil in the Gulf of Mexico are 10 kilometres below the surface, that is 10,000 metres of sedimentary material.

Five Miles Deep: Pumping Oil from the Bottom of the Gulf - Windows Internet Explorer

http://www.wired.com/cars/energy/magazine/15-09/mf_tacking

Let's build a smarter planet.


WIRED SUBSCRIBE SECTIONS BLOGS REVIEWS VIDEOS HOW-TO'S MAGAZINE WIRED ON THE IPAD

WIRED MAGAZINE: ISSUE 15.09

CARS 2.0 : ENERGY

Pumped Up: Chevron Drills Down 30,000 Feet to Tap Oil-Rich Gulf of Mexico

By Amanda Griscom Little 08.21.07




"Isn't this transcendent?" Paul Siegele shouts as he presses his nose to the window of a Bell 430 chopper hurtling through a sky thick with rain and pitchfork lightning. We're flying over the Gulf of Mexico, above some 3,500 oil production platforms, and Siegele is pointing them out with the verve of a birder — here a miniature oil rig known as a monopod; over there a drill ship almost as big as the *Titanic*; still farther out, platforms looking like huge steel chandeliers that dropped out of the storm-shaken clouds.

Siegele has reason to be giddy. He works for Chevron, and his team is sitting on several new record-breaking

Email Article
Print
Full Page
Comments

Sponsored by:



New world encyclopaedia says that the Earth's crust is comprised "primarily of sedimentary rocks".

"The continental crust is composed primarily of sedimentary rocks" – New World Encyclopedia



Rock (geology) - New World Encyclopedia - Windows Internet Explorer

http://www.newworldencyclopedia.org/entry/Rock_(geology)#Sedimentary_rocks

NEW WORLD ENCYCLOPEDIA™
Organizing knowledge for happiness, prosperity, and world peace

Article Feedback Menu Categories

Previous (Robot) Next (Rock art)


Rock (geology)

A rock is a naturally occurring aggregate of minerals and mineral-like substances called *mineraloids*. Rocks are classified as igneous, sedimentary, and metamorphic, based on their mineral and chemical composition, the texture of the constituent particles, and the processes that formed them. The study of rocks is called **petrology**.

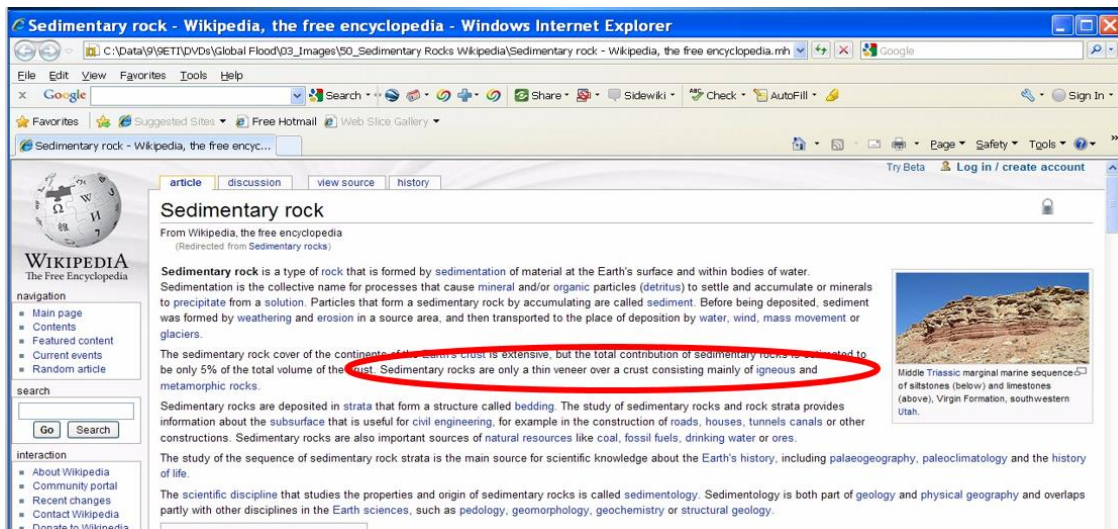
The Earth's crust (including the lithosphere) and mantle are formed of rock. The crust averages about 35 kilometers in thickness under the continents, but it averages only some 7-10 kilometers beneath the oceans. The continental crust is composed primarily of sedimentary rocks resting on a crystalline "basement" formed of a great variety of metamorphic and igneous rocks, including granite and gneiss. The oceanic crust is composed primarily of basaltic igneous rocks. Both continental and oceanic crust rest on peridotite of the Earth's mantle.

Contents [hide]

- Igneous rocks
 - 1.1 Origin of magma
 - 1.2 Intrusive (plutonic) igneous rocks
 - 1.3 Extrusive (volcanic) igneous rocks
 - 1.4 Classification
 - 1.5 Geologic significance
- Sedimentary rocks
 - 2.1 Formation
 - 2.2 Three types of sedimentary rocks
 - 2.2.1 Clastic sedimentary rocks
 - 2.2.2 Biogenic (or biologic) sedimentary rocks
 - 2.2.3 Precipitate sedimentary rocks
 - 2.3 Natural functions and human uses
- Metamorphic rocks
 - 3.1 Formation
 - 3.2 Foliated and nonfoliated rocks
 - 3.3 Types of metamorphism
- See also
- References
- External links
- Credits



And Wikipedia says that Sedimentary Rocks form a "thin veneer" over the Earth.



Conclusion

No matter how you look at it, the Earth has either at different times been covered by a large number of very large, very deep seas or at one time the ENTIRE planet was covered with water.

I suggest for your consideration that ONLY one interpretation is valid. The entire planet was covered with water to considerable depth with massive tidal tsunami waves ripping round the planet cutting down high ground and depositing material with constant surface disruption by the up-thrusting of volcanoes, granite domes, lava flows, etc. In other words, utter chaos!

Chapter 5

The Halfway House Granite Dome Proves a Massive Tectonic Event

We have already seen reference to the Halfway House Granite Dome in previous sections. This chapter explores the lessons we can learn from more detailed consideration of the Dome.

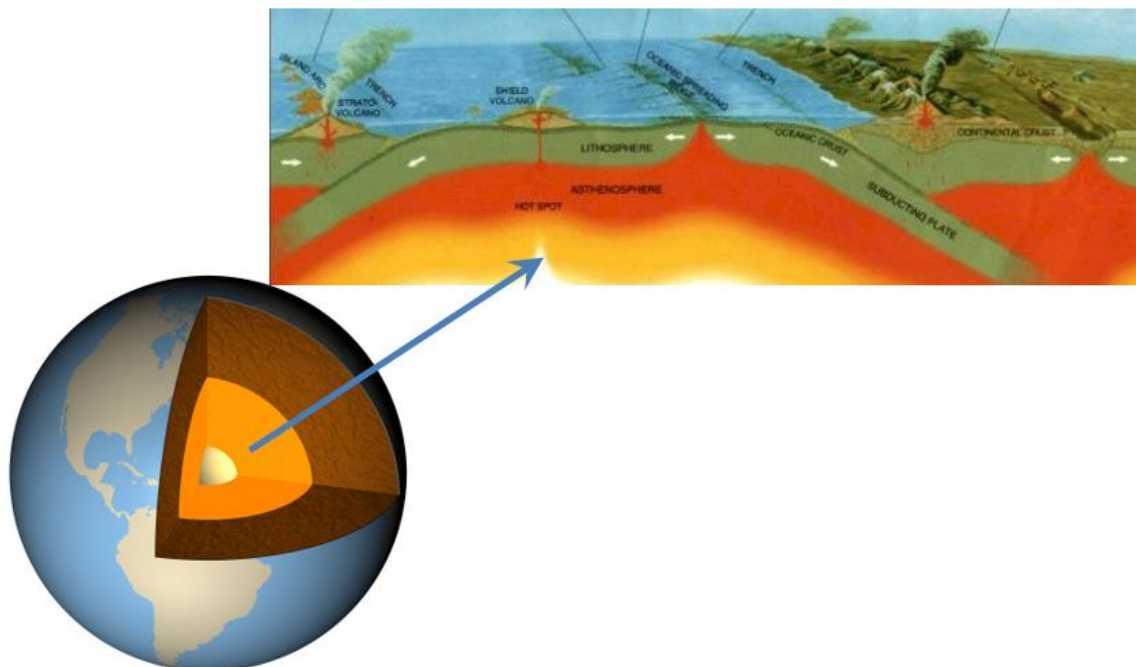
Video <https://www.youtube.com/watch?v=qSwcvleg11>

Slides http://www.slideshare.net/End_Time_Issue_Ministries/04-the-halfway-house-granite-dome-in-south-africa-as-evidence-of-a-global-flood

a. The Earth has a molten rock core

The first thing to understand with regard to the Dome is that the Earth has a molten core:

The earth has a molten rock core



In considering this it is important to ask how the core REMAINS molten, for millions of years or longer or for a shorter period if what I am postulating here is valid. Either way, the core remains molten today as evidenced by volcanic eruptions that occur on a regular basis.

There is only ONE possible way for the core to remain molten, that is for some mechanism to exist to keep heating it, otherwise by now it would almost certainly have frozen. There is only one way that I know of for this to happen and that is by an ongoing nuclear fusion reaction and we will see a bit later in this chapter that the Granite rock contained radioactive isotopes at the time that it solidified thereby evidencing that the core IS radioactive.

Taking account of this, it is possible to postulate that there is either progressive cooling of the core or progressive warming depending on whether the core is cooling down or getting hotter. Whether this is a driver of so-called “global warming” is material for another discussion.

b. Granite domes are everywhere and can be very large

It is important to be aware that Granite domes occur all over the surface of the earth and can be of considerable size. Here are a few examples:

What is a dome? A massive granite intrusion




Kruger Park
South Africa



Pywiack Dome, USA



Stone Mountain,
Georgia, USA



Granite Domes in Yosemite
National Park USA

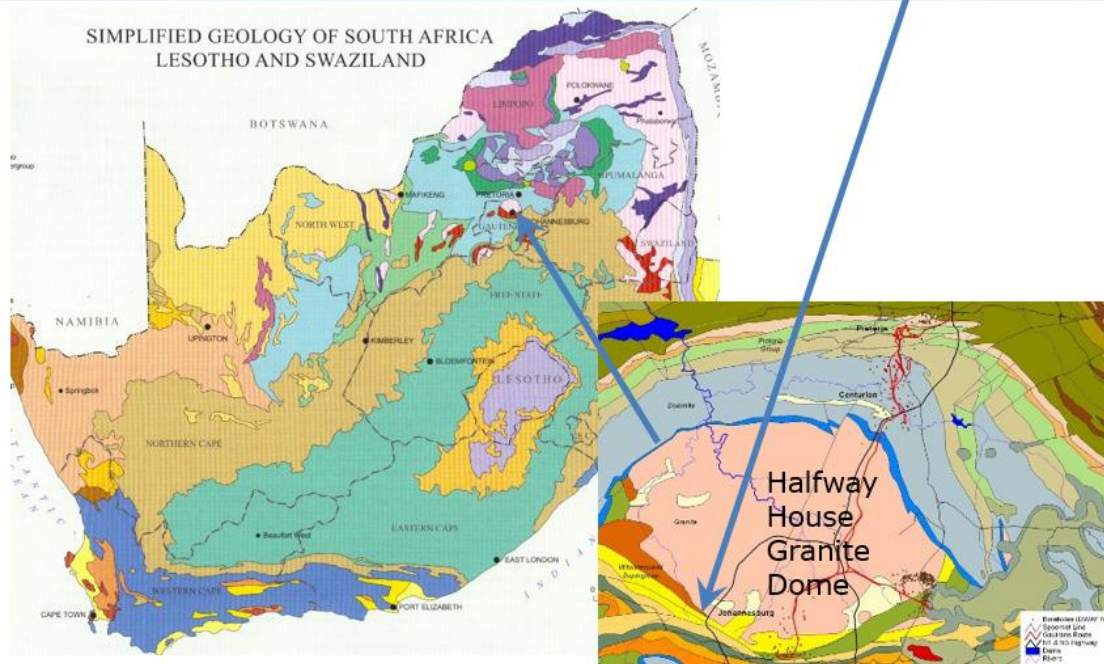
Notice that these domes project above the surface of the Earth and recognize that the rounded shape indicates that these domes were contained by surrounding material when they were formed. That material has, in the above cases, been subsequently eroded away leaving the very hard Granite to stand out.

Our discussion of the Halfway House Granite Dome informs the discussion of how the Domes pictured above came to be formed.

c. The surface expression of the Dome on a Geological Map

The image below illustrates the surface expression of the Halfway House Granite Dome on a Geological map of South Africa:

What is a dome? A massive granite intrusion

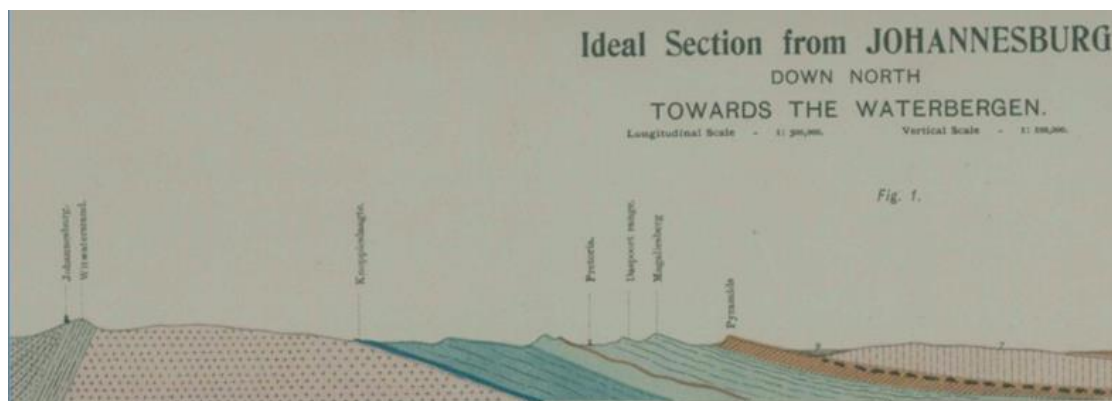


Notice that the dome is represented by the pink coloured area which is roughly circular with the Northcliff Ridge on the Southern side. Notice again how complex the geology is and how fragmented it is, all pointing to massive disruption and massive forces coupled to massive erosion and deposition.

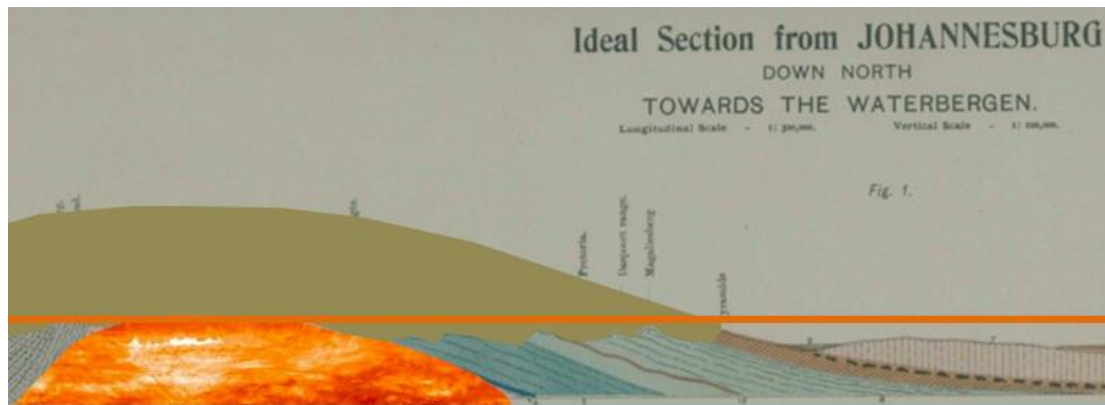
d. Geological Section through the Halfway House Granite Dome

Following is a Geological Section through the Halfway House Granite Dome together with an overlay to better illustrate what happened.

The first image is a detailed section of the Dome as it is today:



The second image shows the molten Granite being upthrust and the doming up of the originally horizontal layers:



It is clear from consideration of this image that the sedimentary rocks were flexible at the time they were upthrust because they have conformed to the shape of the dome.

e. The crust was thin at the time

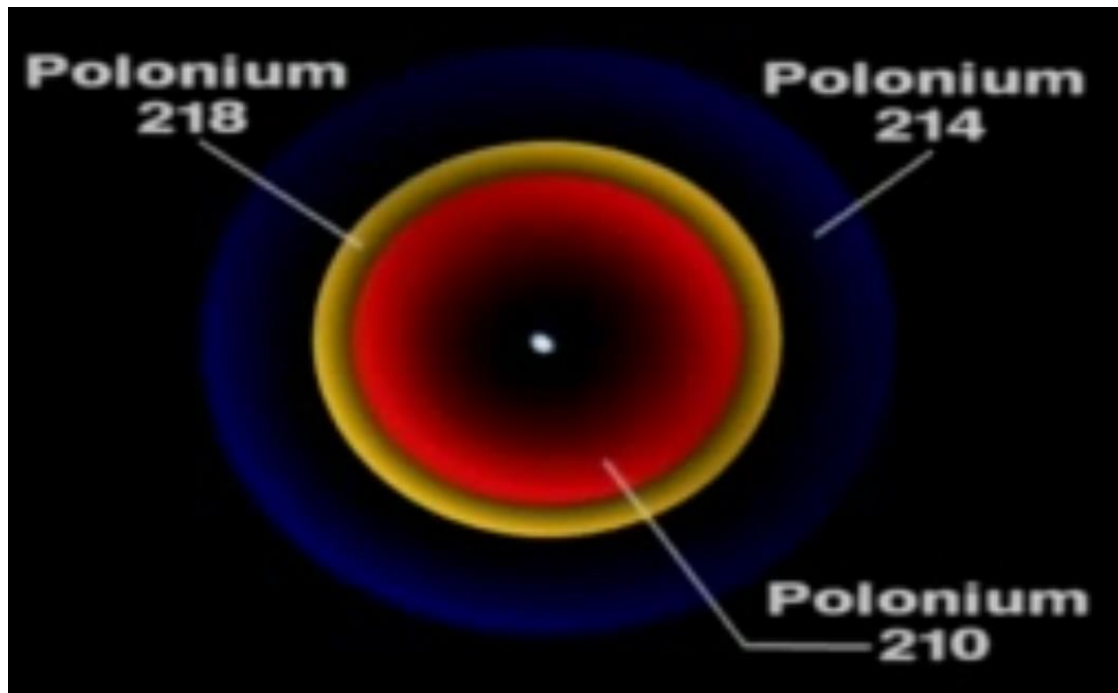
Consideration of the number of Domes around the Earth and the number of volcanoes indicates that the Earth's crust was relatively thin at the time of this event so there was molten rock in vast quantities readily available just under the surface of the Earth. These upwellings also indicate massive pressures and massive instability.

Consider the image below of a "crust" formed by freezing water to form a thin outer crust:



f. The Granite contained radio-active isotopes at the time it was formed


Dr Robert Gentry has identified that Granite formations around the earth contain the signature of radioactive isotopes with very short lives. This evidences that the Granite came from a radioactive source, that is that the core of the Earth IS a nuclear reactor. He also evidences that the Granite cooled very rapidly which is consistent with it being upthrust into ice cold sedimentary deposits and ice cold water.



g. The sedimentary rock was NOT solid at the time the Dome intruded

We have seen that the Quartzite rock that overlays the dome is vitreous, that is glass-like, extremely hard and, by extension, extremely brittle. The image below, taken at the instant that a ceramic floor tile of similar strength to the Quartzite rock shatters under bending forces, evidences that the dome could NOT have intruded into Quartzite rock, rather the Dome FORMED the Quartzite rock through the intense heat that came from the molten rock as it forced its way upward into the sodden and soft sedimentary materials.

**The rock was NOT rock at the time
hard rock would shatter if bent
for example – ceramic tile**



If the rock were already vitrified and sufficiently thick when it was subject to upthrust it would NOT fracture at all.

**The rock was NOT rock at the time
hard rock would shatter if bent
or NOT break at all – thicker ice**



If the rock had contained cracks at the time it was upthrust then the cracks would have opened up and material would have deposited in the cracks making mining extremely difficult. This has NOT happened.

In order to give rise to the rock forms that actually exist it was necessary for the sedimentary rocks to still be soft and malleable as with the example of window putty below:

**The rock was NOT rock at the time
soft, newly deposited sand and mud
would CONFORM to the intrusion**




**The rock was NOT rock at the time
soft, newly deposited sand and mud
would CONFORM to the intrusion**



h. The Granite was subject to further disruption

Examination of the detailed Geological Map of the Halfway House Granite Dome as well as physical on-the-ground inspection indicates that there was further massive disruption including faulting of the dome and intrusion of dykes of other igneous (volcanic) rock after the Dome was formed:

**Subsequent further igneous activity
Dykes and faults**



Dolerite intrusion through Granite

Much other disruption



Randpark Ridge Mylonite Dyke (intrusion through Granite)

i. Conclusion

The scale is substantial -- about 50 km diameter at the surface. The vertical displacement of the top of the Dome is at LEAST 7,000 meters (26 Hillbrow Towers). The sedimentary deposits were converted to extremely hard vitreous (ceramic) quartzite. This had to happen quickly before the granite solidified that is "froze". The disruption of the surface of the earth is staggering.

There is ONLY one possible explanation, a massive tectonic event accompanied by massive water action. This required an external stimulus to initiate the reactions that took place and this can only have happened with an Ice Comet impact or something very similar.

Chapter 6

The African Erosion Surface

The Planar Surface that Proves a Global Flood

The next clue in this investigation is the existence of the African Erosion Surface, a consistent plane of high points across much of the African Continent. This section will describe that surface and discuss how its existence evidences a global flood.

Video https://www.youtube.com/watch?v=t7J14L_n_EQ

Slides http://www.slideshare.net/End_Time_Issue_Ministries/05-the-african-erosion-surface-as-proof-of-a-global-flood

- a. **The Panorama North from Northcliff – the top has been chopped off the Dome and it is level**
Looking North from Northcliff one notices an interesting phenomenon, there are NO points higher than Northcliff and MANY points the same height, in fact, the horizon appears to be level:



If we look to the South we see the same phenomenon and, in fact, if we travel anywhere in the vicinity for hundreds of kilometres we see the same thing. The high points for a considerable distance around Northcliff are all very close to one another.

Consider the 360 degree view from the Control Tower and Grand Central Airport, right in the centre of the Halfway House Granite Dome:



- Image shows curvature of the earth
- No high points above the uniform level line on the horizon



Note that because of its 360 degree view and the fact that the series of images that make up the montage were taken with a hand-held camera at different points around the Control Tower, there is a slight curve in the photo spread above but, in practice the horizontal plane is consistently visible when one is on the ground.

The map below shows how this panorama covers the entire Halfway House Granite Dome – note that the village of Halfway House is in the Centre of the Municipal Area known as Midrand (middle of the Witwatersrand):



b. The African Erosion Surface is a Widely Documented Phenomenon

This flat plane is known as the African Erosion Surface and it covers most of Africa and is widely documented. Searching on Google for the exact text string “African Erosion Surface” returns over 6,380 EXACT matches, an indication of how widely the term is recognized:

All Images News Shopping Videos More ▾ Search tools

About 6,380 results (0.61 seconds)

Scholarly articles for "African erosion surface"

The **African erosion surface**: a continental-scale ... - [Burke](#) - Cited by 144
Southern African topography and erosion history: ... - [Moore](#) - Cited by 45
... characterisation and water-supply potential of ... - [Chilton](#) - Cited by 163

The African Erosion Surface: A Continental-Scale...

www.geosociety.org/GSA_Connection/0807/hot_MWR201.asp ▾
1 Mar 2008 - In this Memoir, Burke and Gunnell draw on anglophone and francophone work to analyze the African continent's distinctive basin-and-swell ...

The African Erosion Surface - Geological Society of America ...

memoirs.gsapubs.org/content/201/1.full.pdf ▾
by K Burke - 2008 - Cited by 143 - Related articles
Burke, K., and Gunnell, Y., 2008, The **African Erosion Surface**: A Continental-Scale Synthesis of Geomorphology, Tectonics, and Environmental Change over.

Abstract - Geological Society of America Memoirs

memoirs.gsapubs.org/content/201/1.abstract ▾
by K Burke - 2008 - Cited by 143 - Related articles
The **African Erosion Surface**: A Continental-Scale Synthesis of Geomorphology, Tectonics, and Environmental Change over the Past 180 Million Years.

The African Erosion Surface: A Continental-scale Synthesis ...

<https://books.google.co.uk/books?isbn=0813712017>
Kevin Burke, Yanni Gunnell - 2008 - Science
A Continental-scale Synthesis of Geomorphology, Tectonics, and Environmental Change Over the Past 180 Million Years Kevin Burke, Yanni Gunnell.

The African Erosion Surface: A Continental-Scale Synthesis ...

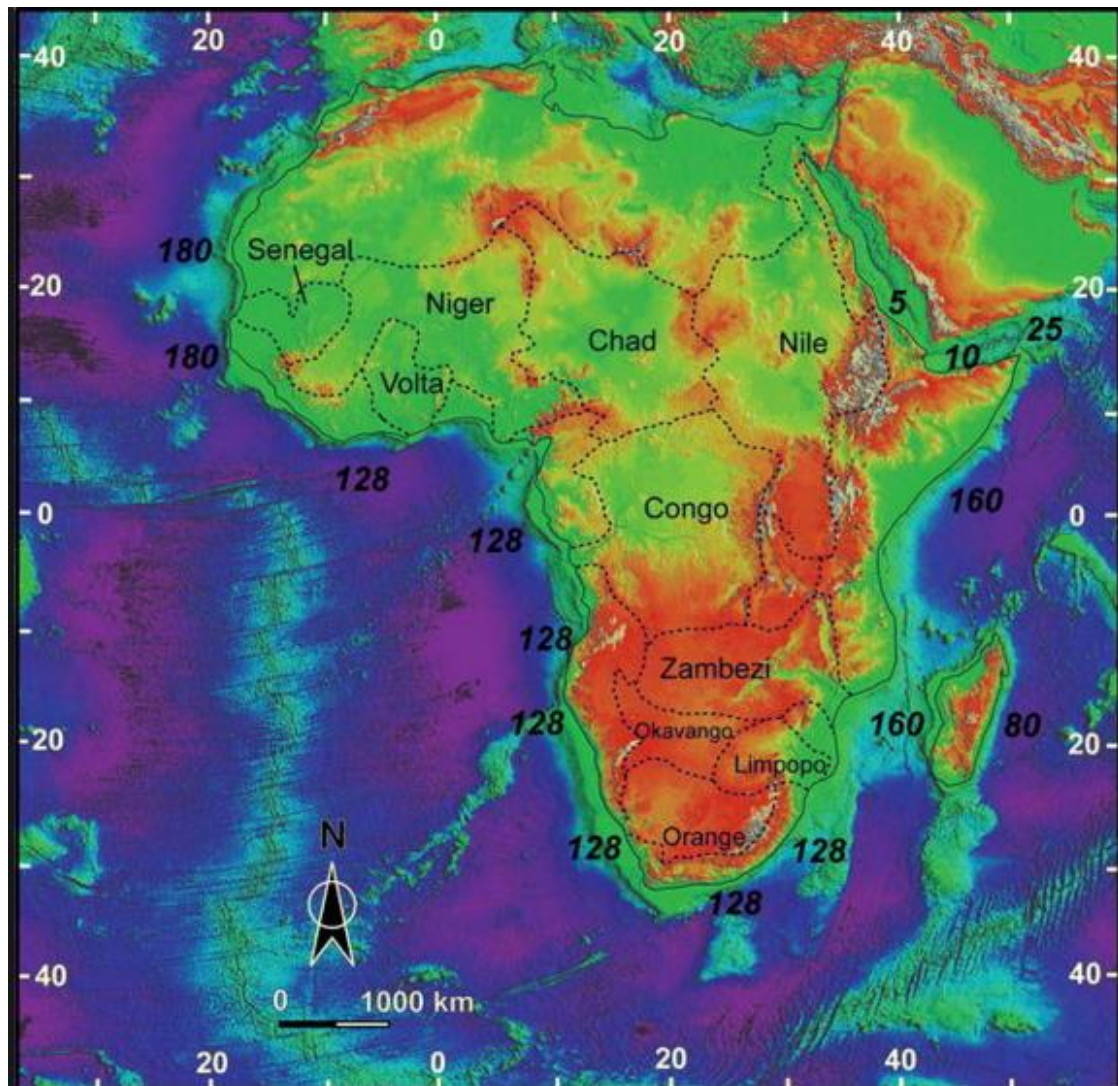
https://www.researchgate.net/.../278917887_The_African_Erosion_Surface...
The **African Erosion Surface**: A Continental-Scale Synthesis of Geomorphology, Tectonics, and Environmental Change Over the Past 180 Million Years on ...

Images for "African erosion surface"

Report images



The map below shows how widespread this phenomenon of a level plane covering high points across Africa is, the orange brown shading is the African Erosion Surface.



c. Spot heights confirm the phenomenon

A detailed study of spot heights of high points over the area visible from Northcliff confirms the extent of the phenomenon, high points within metres of each other over considerable distances.

d. The Engineering Difficulty of Replicating this Phenomenon

We live in a world of manmade artefacts that are level and plumb such that we do not think much about it, but, IF you have ever tried to build a wall level and plumb, ice a cake level, hang a door or build furniture or undertaken any other creative endeavour that requires things to be level and plumb, either for aesthetic reasons or for mechanical reasons you will know that the first time you tried to do this it was REALLY challenging!

In fact, those who consistently produce level and plumb buildings, roads, structures, etc use special tools and special techniques and required training and practice before they can get this right consistently.

If one were to set a task for an Engineering construction company to build an amphitheatre the size of the Halfway House Granite Dome and ensure that the hills around the entire amphitheatre


were at the same height, it would require significant management and measurement to get this right.

e. The African Erosion Surface is Parallel to Sea Level but the sea is NOT visible

Note also that the African Erosion Surface is parallel to Sea Level but it is 1,800 metres ABOVE Sea Level and the area were are discussion around Northcliff is around 400 kilometres from the nearest coastline, yet the surface is exactly parallel to the sea surface. This is a major accomplishment.

f. Special Machines are Required

As stated above, it requires special machines tools and techniques to produce level and plumb on a significant scale. Consider a Road Grader. It has a long wheel base in order to smooth off undulations in the road bed and produce a surface that is consistent and to grade and it requires significant training of the operator to get this right.



g. Random Waves CANNOT do this

Random waves CANNOT have produced this surface, it requires extremely uniform waves to do this. Consider the following example of random wave action and the CHAOS that results:



Massive wave action can move huge volumes of material very rapidly but NOT uniformly



h. It is Mechanically IMPOSSIBLE for the African Erosion Surface to have happened Randomly over Millions of Years -- only a consistent Global Tsunami can have done this

If you take account of all the factors that are a play here it is mechanically impossible for the African Erosion Surface to have occurred gradually over thousands or millions of years, it required ONE mega event over a very short space of time with EXTREMELY uniform forces to cut this surface. The only possible explanation is a Global Tsunami Tidal Wave ripping round the planet absolutely uniformly. And it happened when most of the other tectonic events had stabilized.



Conclusion

Large span tidal waves, with uniform velocity and depth over considerable distances are capable of cutting down the surface of the earth to remove vast amounts of material uniformly as required to cut the top off the Halfway House Granite Dome and the sedimentary layers upthrust by the dome

and create the African Erosion Surface. This is entirely consistent with a planet covered in water with the tides running as massive continuous Tsunamis around the planet giving rise to massive cutting down in very short time spans.

Please reflect on your own practical life experience and knowledge -- what else can explain the topographic forms (land forms) we see around us?

Do not abdicate your intellect, check this theory out for yourself as you drive around, look at travel books, etc. We have a massive flat plane level with the sea level but we cannot see the sea and we are nearly 2,000 meters above sea level.

From an Engineering perspective this seems impossible. It cannot possibly have occurred slowly over millions of years – it is far too uniform. So, what caused it?

There is no reasonable explanation apart from massive (global) wave action!

Chapter 7

Incised Valley's

Prove High Speed Water Drainage Consistent with a Global Flood and Continental Separation

Adding to the complexity of the Geology and Topography that we are considering the African Erosion Surface is comprehensively intersected by valleys incised into the plane that we discussed in the previous chapter.

Video https://www.youtube.com/watch?v=ZMDX89_OCUG

Slides http://www.slideshare.net/End_Time_Issue_Ministries/06-incised-valleys-prove-massive-hydraulic-action-consistent-with-a-global-flood

a. What the Remaining Surface of the Dome Actually Evidences

So what we find is small streams in wide flat valley's where the stream does not have the erosive capacity to cut the valley and there are rough rocks in the stream bed evidencing the very limited erosive power of the stream.



The streams could never erode valleys like these, the erosive capacity is far too low, even in flood. They would produce narrow valleys. The streams are not even able to erode the granite rocks in the bottom of the stream bed.




b. Gentle rain or stream flow does NOTHING it is all about high velocity water

Low velocity water nurtures plants it does NOT erode however long it flows. Even if it flows for millions of years.



c. High velocity water scours out large amounts of material very rapidly

High velocity water erodes rapidly and continues eroding until there is nothing left to erode.



- d. Erosive Capacity as River Bed Load is Exponentially Related to Water Velocity**
The erosive capacity of flowing water increases exponentially with water velocity:

- Suspended river load
- River bed load
- Increase exponentially with velocity
- What happens at extremely high flood velocities beyond anything we have ever experienced?

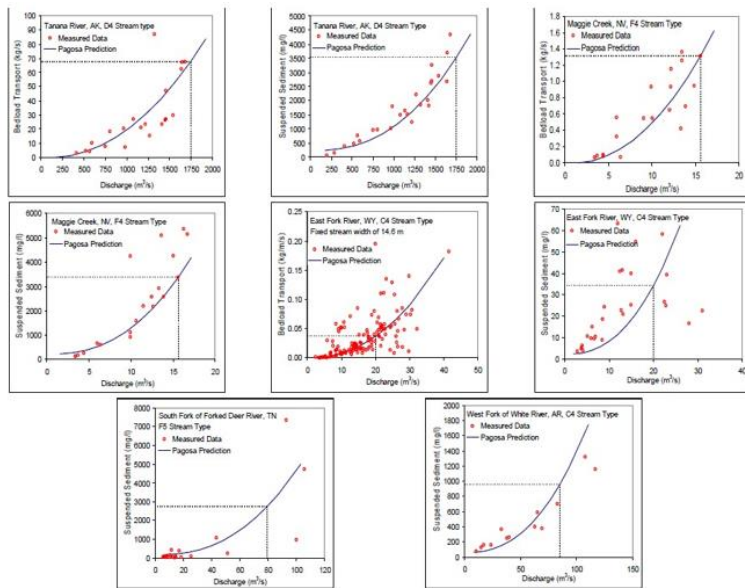



Figure 4 Predicted suspended and bedload sediment rating curves compared to observed data for a wide range of river sizes and geographical areas, using the FLOWSED model.

e. Plucked Cliff Faces

All over the world we see shear, steep cliff faces with large blocks plucked out of them and ragged rocks remaining. Evidence of dramatic high energy action. High velocity water with massive sucking action is the only possible explanation.



f. Plucked Hill Tops

We also see isolated ragged rocks on the tops of hills and mountains where the surrounding material has been plucked out leaving sharp, jagged rocks scattered across the hill top. High velocity water with a sucking action is the only possible explanation.



- Large rocks plucked out of the TOPS of hills
- NOT gentle erosion by rain
- Boiling water with massive tsunamis?

- Table mountain
- Cliff
- Top



g. Where has all the rock gone?

Over the Halfway House Granite Dome about 600 cubic kilometres of rock and earth have been removed (600 thousand million cubic meters). The river flow is downhill all the way to the low ground of Limpopo province, about 1,000 kilometres distant and over 1,000 metres lower down. This material was all removed through the Hartebeestpoort gorge. ALL the material en route has disappeared as well. Massive high velocity water flows are the only possible mechanical explanation.



- River flow
- All this distance
- All through this one gorge

h. Not glaciers, Not evaporation, Not dissolved

Various people have given various explanations when I have raised these issues but the fact is that the valley shape is NOT consistent with glaciers, see below, and rock does NOT evaporate and does NOT dissolve and IF it did the material left behind would look different.



i. Rapid Continental Separation the ONLY Plausible Explanation

The continents fit together. Conventional theory says this took place gradually over millions of years. What if it happened rapidly like all the other events discussed in this document?



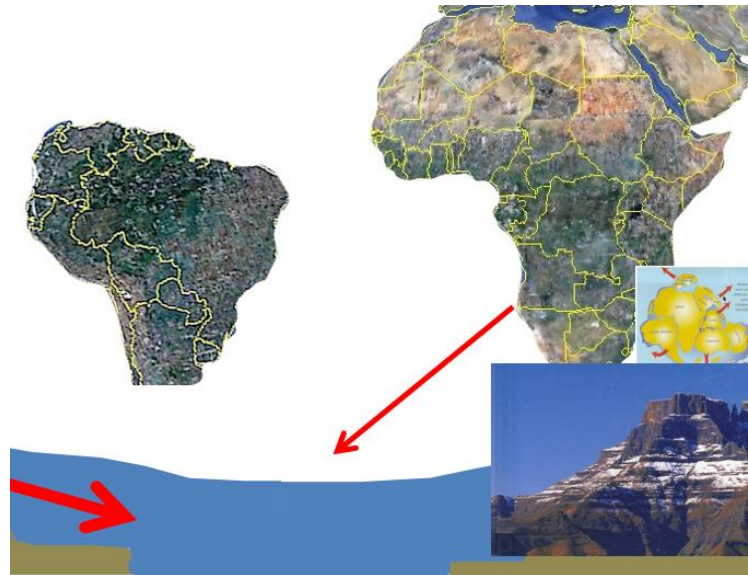
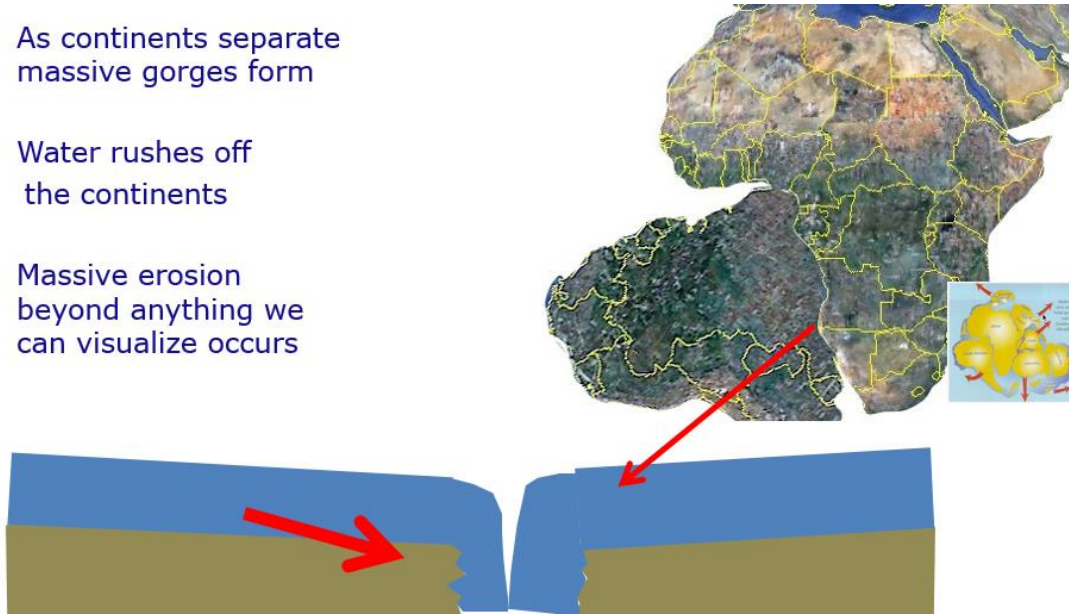
This requires massive forces to split the continents and massive forces to overcome inertia and start movement and massive forces to stop the movement. It needs an external force to initiate all of this.

Imagine rapid separation of the continents. What if simultaneously the earth expanded as a consequence of all the surface disruption breaking the crust which would have contracted rapidly as a consequence of rapid cooling? What if several kilometres depth of water drained off the land in a very short space of time – perhaps days or weeks? What if the water flow had the erosive capacity to cause the topography that I have described and the topography in the part of the world where you live?

j. A Hypothesis for Continental Splitting or Cracking

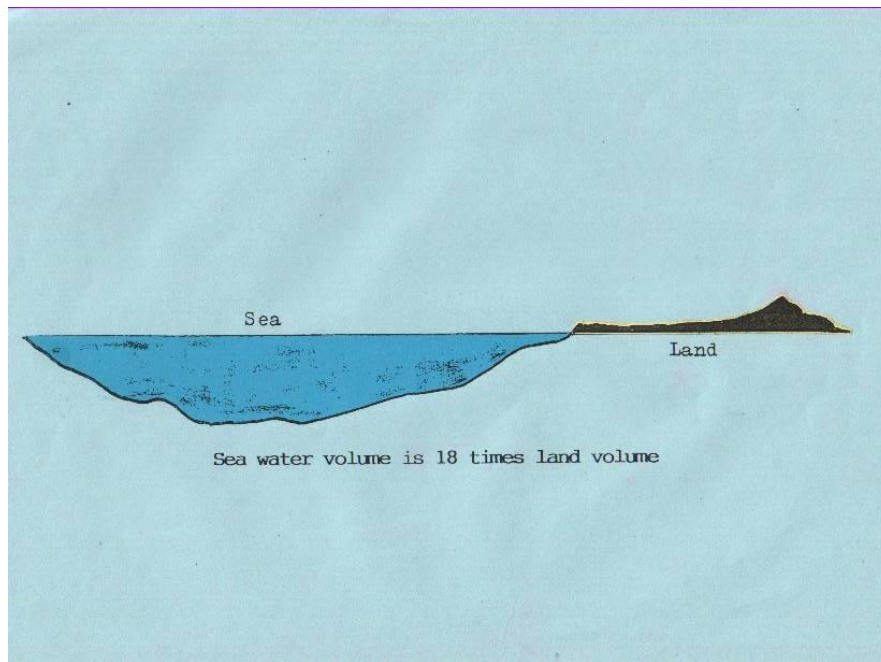
The coefficient of thermal expansion of Granite is 6.5 micrometres per metre at 20 degrees Centigrade. The melting point of Granite is 1,700 degrees Centigrade. Cooling from molten to zero degrees would shrink the circumference of the earth by approximately 427 km. BUT the core would NOT shrink. Massive tension and splitting of the crust would result. It is NOT necessary for the cooling to be from 1,700 degrees, much more modest reduction in temperature associated with a flood of ice melt water would be more than sufficient to cause huge tension in the crust.

- As continents separate massive gorges form
- Water rushes off the continents
- Massive erosion beyond anything we can visualize occurs



k. Ocean trenches another source of drainage

The Mariana Trench is 11,000 m deep. Seemingly concurrently with continental separation trenches were also formed further draining water off the continents. The volume of the seas is MUCH greater than the volume of the continents (18x). Easy to postulate rapid and dramatic drainage.



I. Massive forces when the Continents Collided

Having developed rapid motion the continents then continued around the surface of the Earth until they collided with one another giving rise to the Alps, the Himalayas, the Rockies, the Andes, etc.

m. Comet impact is consistent with all that has been reported

Impact by a Comet is entirely consistent with what has been reported here. There is a theory that Earth's axis was once vertical, that the orbit of Sun was originally circular and not elliptical and that a year was originally 360 days. All of these parameters were changed by the comet impact introducing massive forces into the crust of the Earth.

The torsional shear between the crust and the liquid molten core would have been huge and would fully explain the rapid separation of the continents postulated here.

Conclusion

So we see large valleys incised in the dome and elsewhere – all over the earth that are too large to be formed by the streams currently running in those valleys. We see massive plucking of rocks out of cliff faces and tops of hills.

We see that the continents were originally one land mass and that thermal shrinkage of the crust due to rapid cooling associated with inundation of the surface of the earth with ice cold water explains splitting up of the continents.

We see that a massive impact of an ice comet tilting the Earth on its axis, distorting its orbit around the sun and causing massive shear (hysteresis) between crust and core can explain separation of continents and this explains rapid drainage leading to the formation of the valleys and other erosion forms we see all around us.

All this happened rapidly – it is mechanically impossible for it to happen slowly!

Chapter 8

Where did the Water come from and where did it Go?

This chapter consolidates what has been said in previous sections regarding the source of the water that flooded the earth and also where it went to after the flood. This can be viewed in detail at:

Video <https://www.youtube.com/watch?v=1Ri2ZuWwjxQ>

Slides http://www.slideshare.net/End_Time_Issue_Ministries/09-where-did-the-water-come-from-and-where-did-it-go-global-flood

I have indicated the mechanism that I understand to be responsible for the global inundation with water coupled to massive surface disruption so this section serves simply to consolidate what I have said.

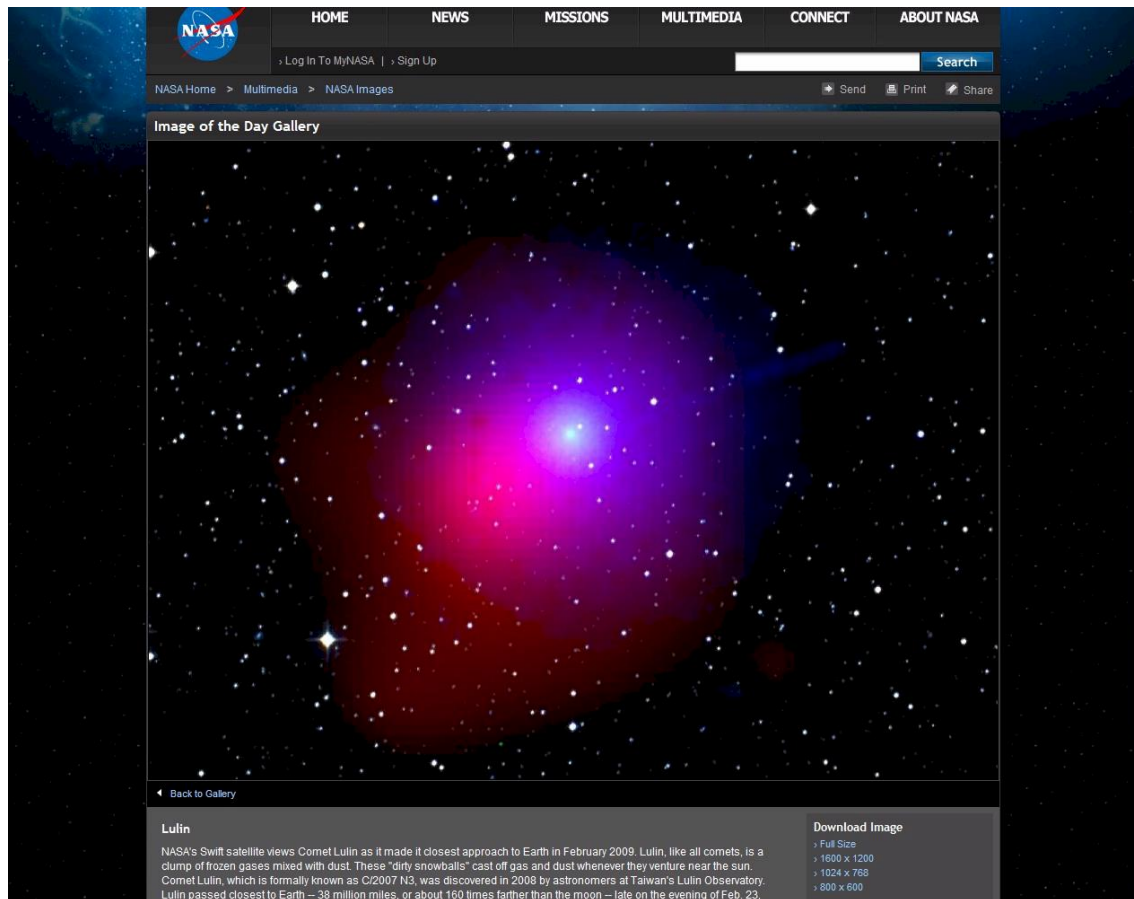
a. Ice Comet Impact

We have seen that there are a huge number of chunks of ice in orbit around the Sun in the Kuiper Belt at the extreme limits of our Solar System.



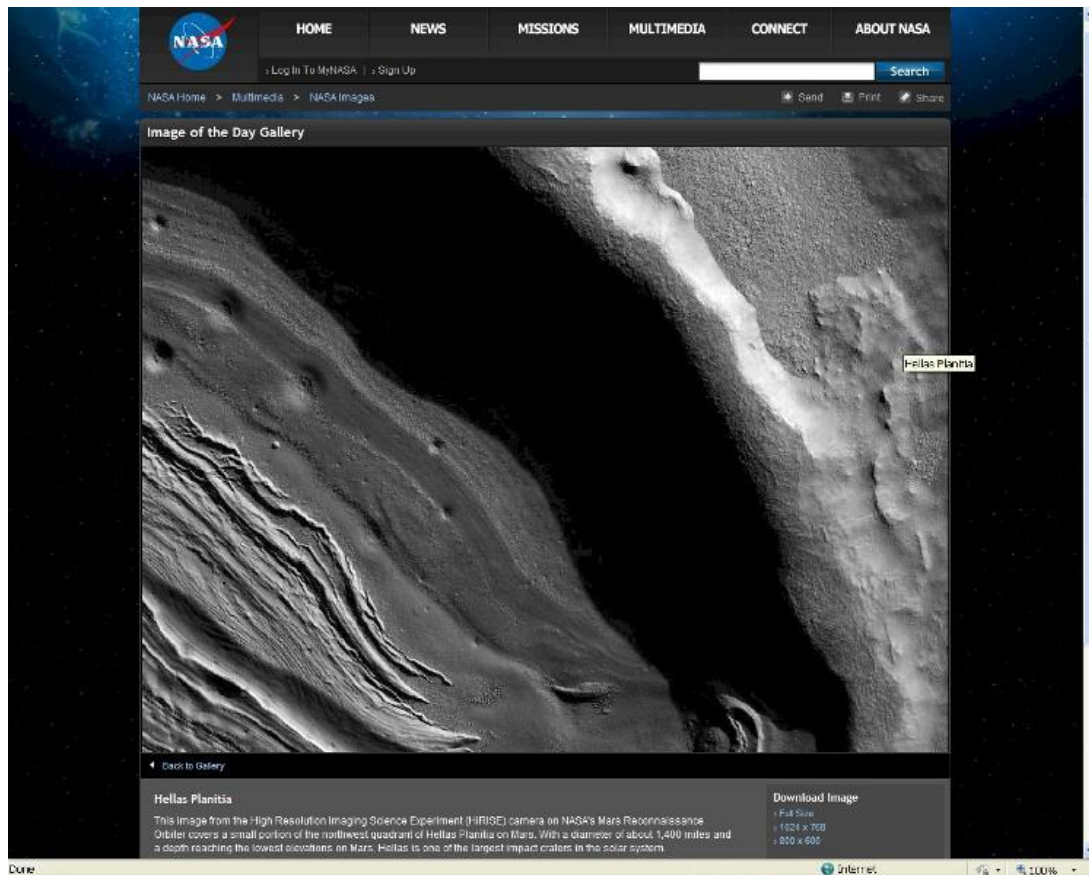
b. Ice Comets are Real

We have seen that chunks of ice travel in space in the form of Ice Comets such as Comet Lulin in the image below:



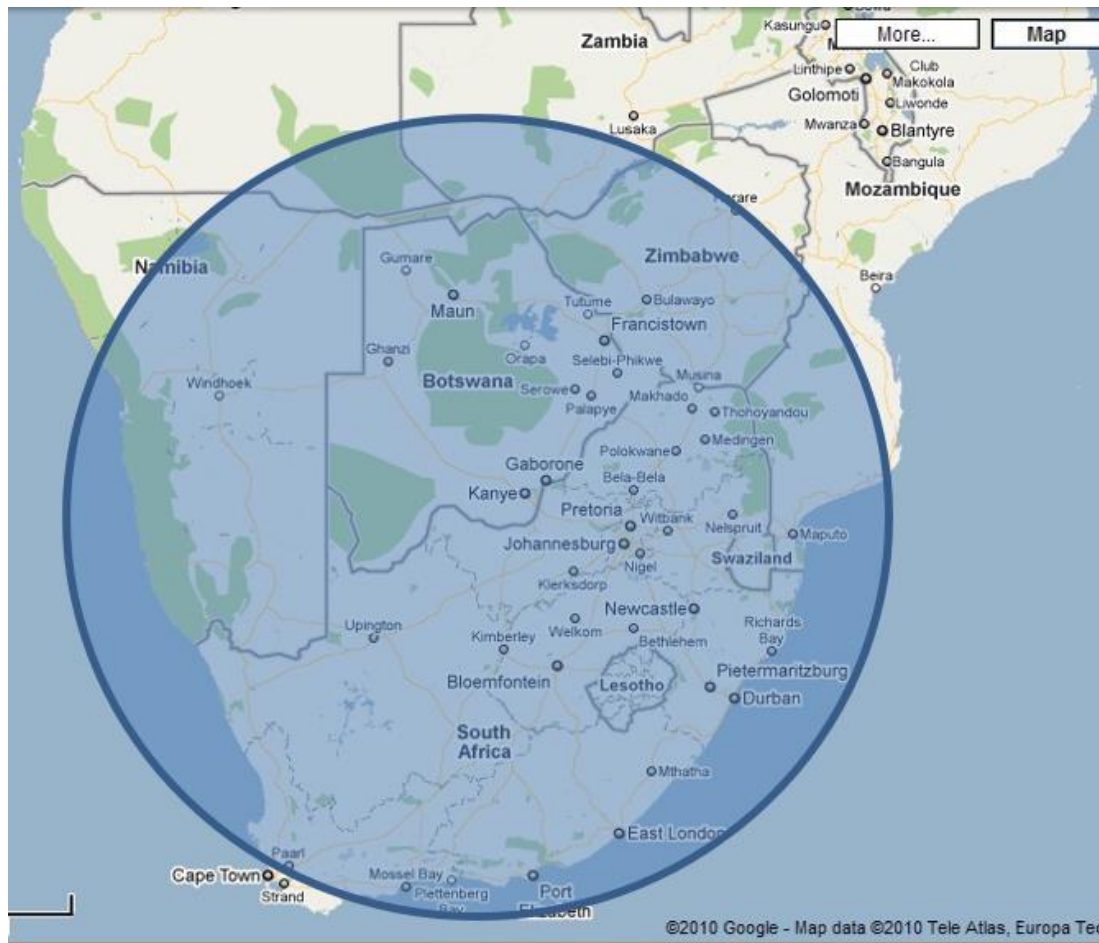
c. Ice impact crater on Mars

We have seen a crater on Mars which has geometry that seems to be the result of an Ice Comet impact.



d. Hellas Planitia would have a sizeable footprint on Earth

And we have seen that an ice object the size of this crater would have a substantial footprint on planet Earth.



e. Submerge the Earth to a depth of 11.75 kilometres

We have also seen that an ice object this large, striking the earth and melting, would cover the surface of the earth to a depth of around 11.75 kilometres. More than enough to explain the water based surface features that have been discussed in previous chapters. In fact, this comet is probably TOO large, a smaller comet would be more than sufficient to submerge the surface of the earth. Remember also that the mountains we know today are a consequence of the flood and did NOT exist before the flood.

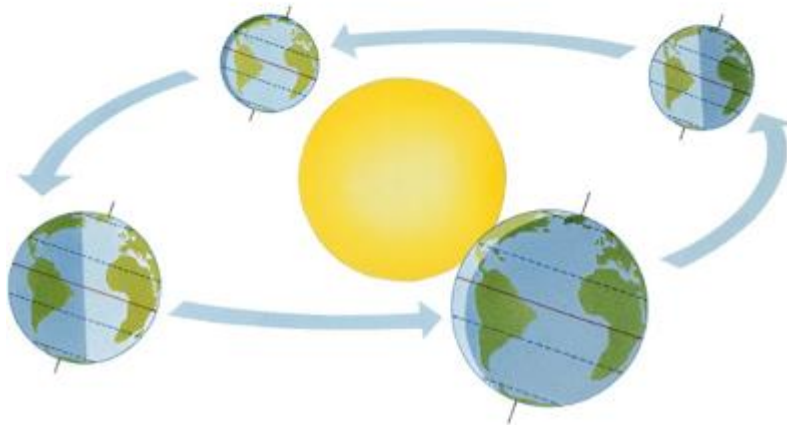
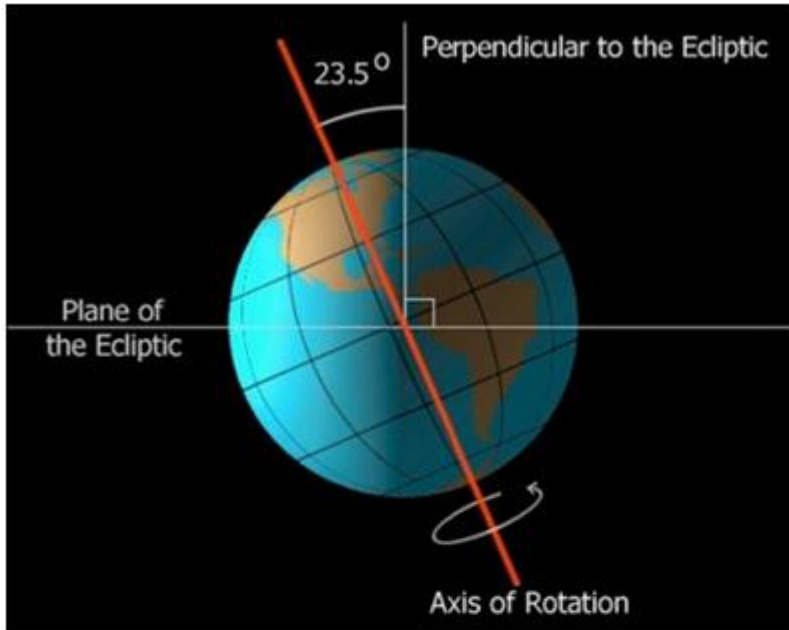
We therefore have an entirely plausible and practical explanation for where the water came from.

f. Impact damage

We have seen considerable evidence of massive surface disruption. How did that happen?

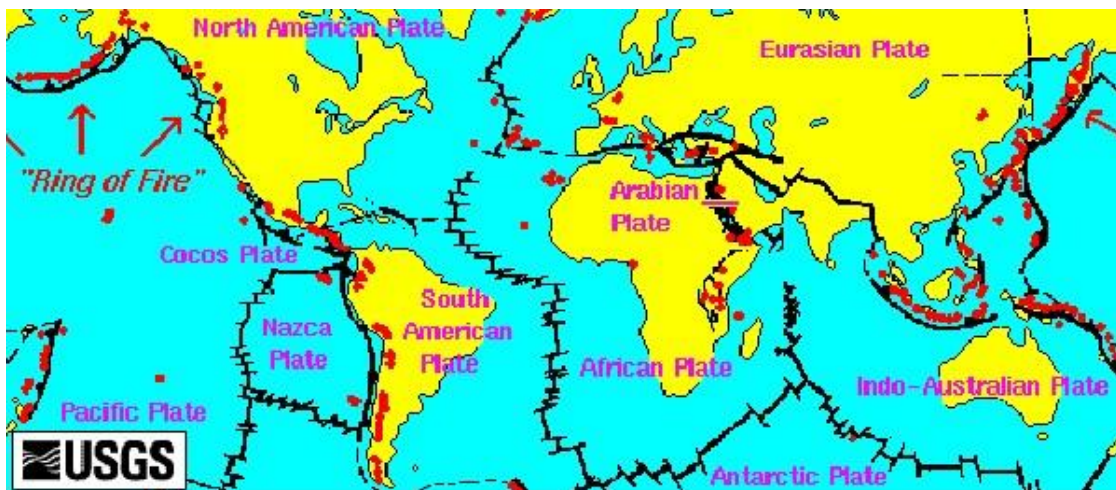
Well, as we have seen before, the impact of an object even smaller than that depicted above could cause a massive impact when it hit the Earth.

It is postulated that this would have knocked the Earth off its vertical axis to an inclination of about 30 degrees (it has subsequently rebounded to the present 23.5 degrees) and that it would also have knocked the Earth out of its circular orbit around the Sun of exactly 360 days resulting in the current annual cycle of 365.25 days.



g. Fracturing of the Crust

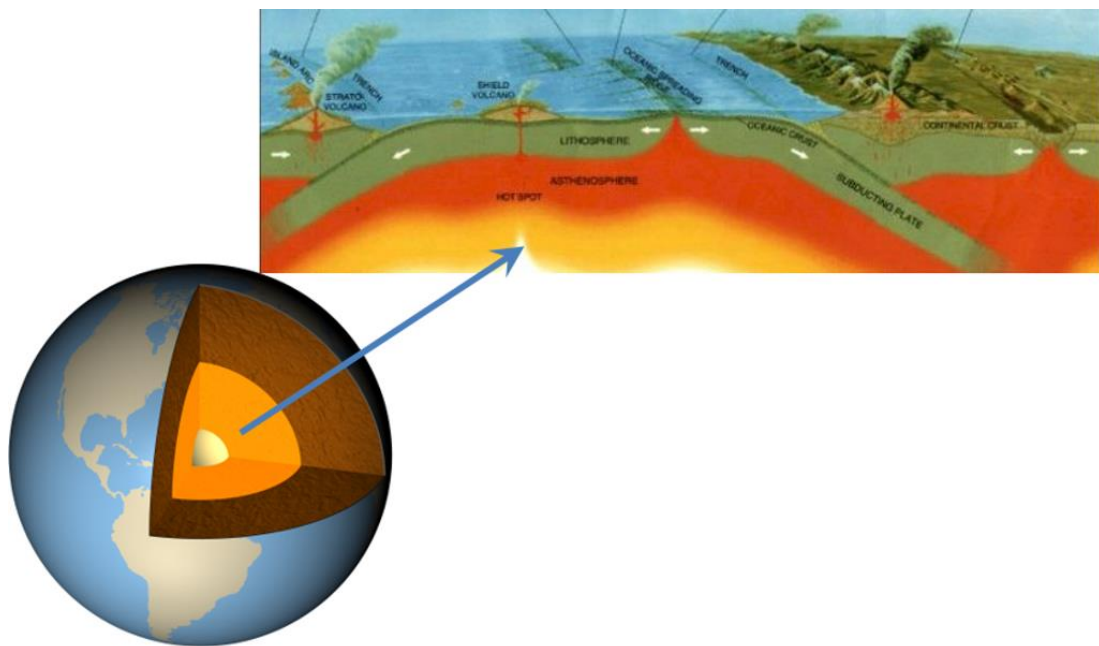
This would also have caused fracturing of the crust of the Earth as the shock waves from the impact travelled around the earth. So we have an explanation for the formation of the Continental Plates and the associated tectonic activity in the form of volcanoes, granite domes, lava flows, etc.



h. Hysteresis of the Core – the Force to Separate the Continents

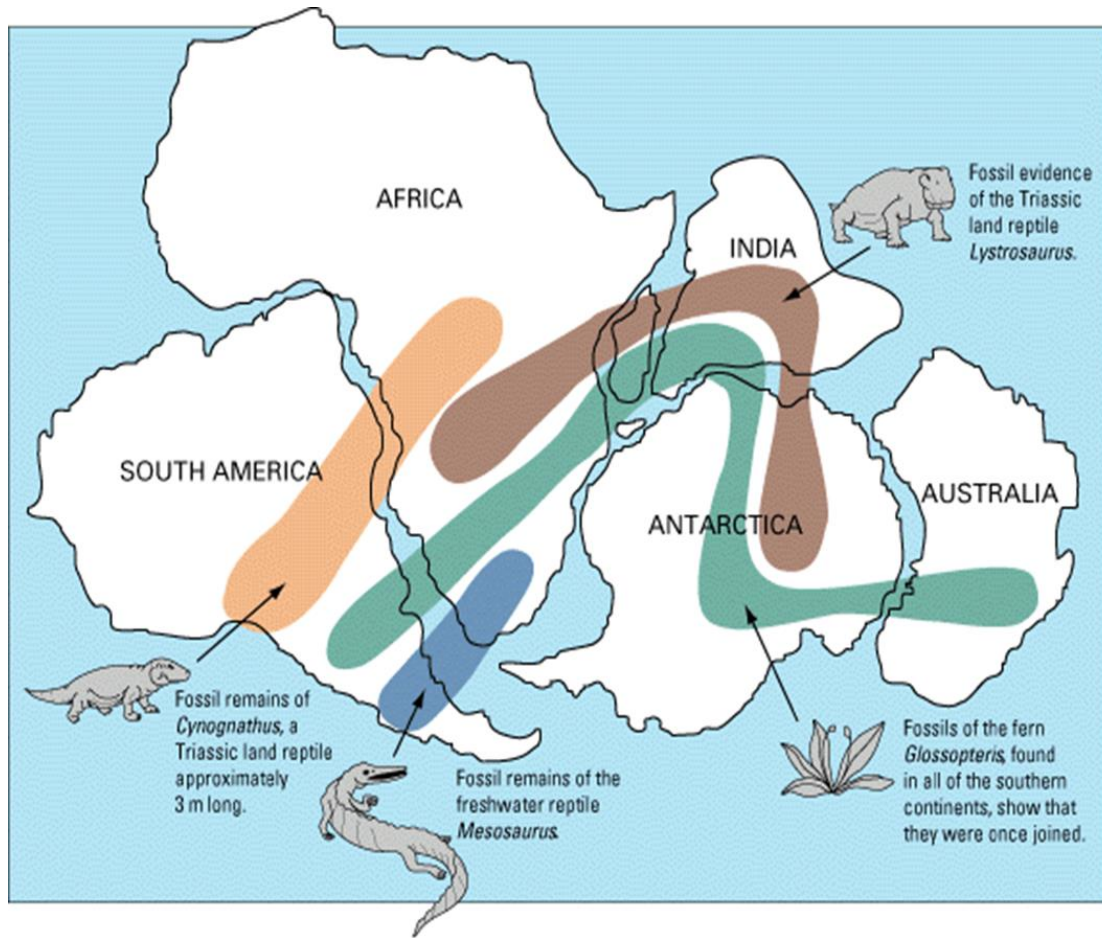
These forces would act differently on the solid crust of the Earth versus the molten and therefore liquid core. The crust, directly impacted by the strike, would rotate with the rotation of the axis and the change in orbit of the Sun.

The liquid core would demonstrate the standard hysteresis effect that is experienced by any volume of liquid subject to a change in direction – it would do its best to keep moving in the direction it was moving before the impact. This is why the tanks in tanker trucks are divided into sections and have baffles to prevent the inertia of the liquid in the tank from overturning the vehicle.



i. Shear on the base of the Crust

This would result in shear, relative movement between the rough inner surface of the crust and the highly liquid core. This would cause the continents to separate.



j. Continental Impact

Once the continents started moving they would keep moving until they impacted something to stop them. The other continents or continental plates. This gave rise to the major mountain ranges such as the Alps in Europe, the Himalayas in Asia, the Rocky Mountains in North America, the Andes in South America and other mountain ranges around the world.

This same movement caused tears in the ocean floor such as the Mariana trench.

k. Where did the water go to?

We are left with one unexplained phenomenon, where did the water go?

The most probable hypothesis is that the Earth expanded. Exactly HOW it expanded is the subject of divergent theories but there is quite a large body of opinion that says that it DID expand at some time for diverse reasons.

Consider the page on the Expanding Earth in Wikipedia at

https://en.wikipedia.org/wiki/Expanding_Earth

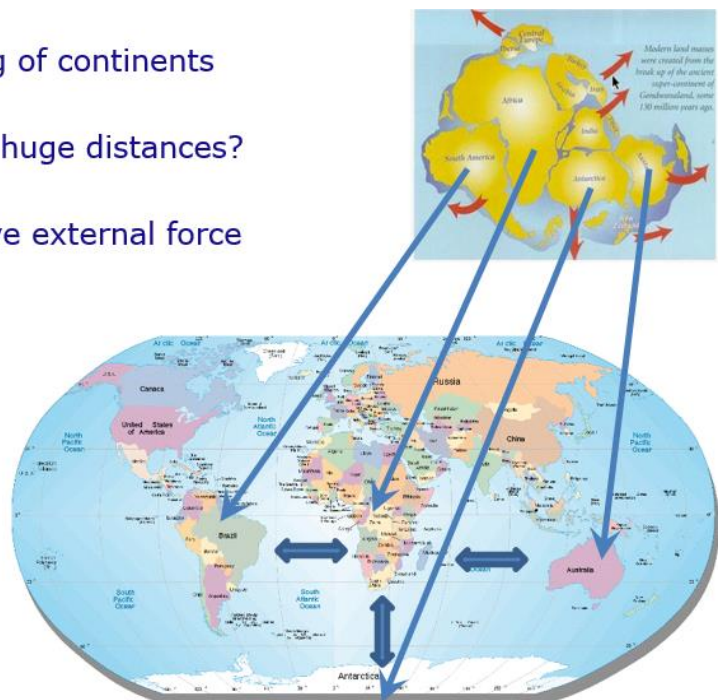


There is a theory that following the impact of the Ice Comet, the rotation on the axis and change in orbit and resulting disruption of the surface of the Earth leading to the Continental Plates being formed and movement commencing that this was associated with expansion of the surface of the Earth.

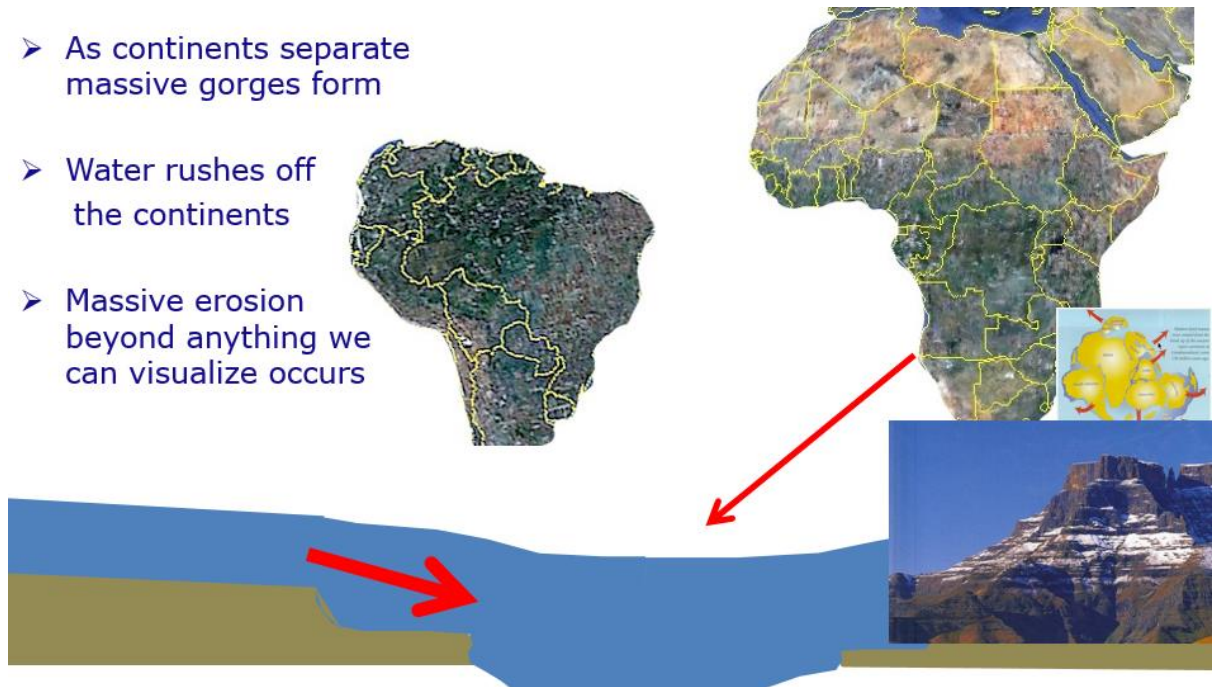
One theory says that if the diameter of the Earth is reduced such that the diameter expanded by about 25% to arrive at the present diameter, the continents fit together perfectly. I have not found substantive documentation to back this up but it seems quite possible from a geometric perspective.

How could the Earth expand?

- But massive inertia and drag of continents
- How were they moved such huge distances?
- Mechanics requires a massive external force



- As continents separate massive gorges form
- Water rushes off the continents
- Massive erosion beyond anything we can visualize occurs



I. Nuclear reaction in the core of the Earth

If we assume that when the Earth first came into existence the core was relatively small and relatively cool and that as time passed the reactor in the core became more active and the core became hotter, larger and more molten then the Ice Comet impact causing the fracturing of the Continental Plates may have paved the way for the core to expand. It also seems possible that the massive disruption associated with the Ice Comet impact might have caused increased activity in the core leading to a substantial increase in temperature and therefore associated expansion. The fact that matter was forced out of the core in the form of Volcanoes, Granite Domes, Lava Flows, etcetera evidences that there WAS excess pressure in the Core from the commencement of the Ice Comet impact.

Conclusion – the best theory I know of

This theory fits for me. It is entirely consistent with information reported by NASA in 2009 and 2010. It made sense to me the first time I heard it.

I leave it to you to ponder and take a view on whether you have a better theory. It certainly works better for me than to suspend my engineering intellect and training and believe that all the things I have shown you happened gradually over millions or billions of years

Steady state theories cannot explain what we have discussed in this book. Massive external forces HAVE to have been applied. A massive external source of water is essential. There ARE large chunks of ice in space. An astronomical object or “Ice Comet” explains the situation perfectly.



Is there a better theory? I do not know one. What do YOU think?

Chapter 9

What is the Age of All this? REALLY?

We have repeatedly been told that the surface of the Earth is millions or billions of years old. We read of archaeological finds with ages like this. In the introduction to this book I made the point that nearly all things in the physical world follow exponential characteristics and that extrapolation, even by small amounts is extremely unwise. So, when DID this flood really take place?

Video <https://www.youtube.com/watch?v=0Xnw8tt3Za4>

And <https://www.youtube.com/watch?v=HmoUwRzvqGs>

Slides http://www.slideshare.net/End_Time_Issue_Ministries/07-the-real-date-of-this-global-hydraulic-event-or-flood

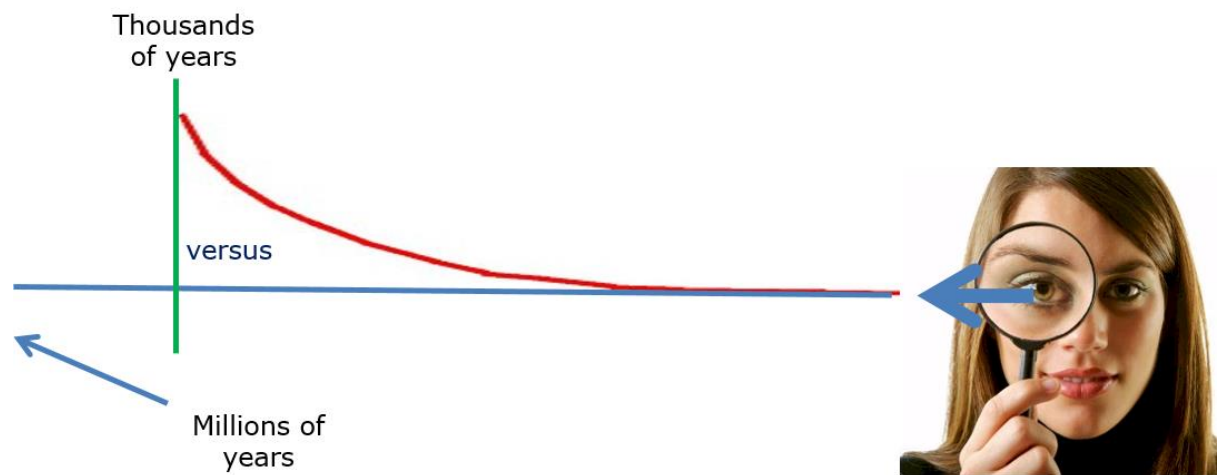
In considering the question of the age of the current topography and geology one must keep in mind that the surface of the earth was TOTALLY mashed up in the wake of the Ice Comet impact and that therefore EVERYTHING on the surface of the earth today dates back to NO earlier than the date of this event.

So, when WAS the event?

How long ago? Each stage of what has been discussed happened rapidly. More likely to be weeks or months per stage rather than millions or billions of years. There are written records that suggest this happened as recently as 2345BC. Other widely held opinions state that these events took place millions or billions of years ago. Which view is more reliable?

a. Exponential versus Linear

Fundamental to understanding the question of ageing of this event is to come to terms with the reality that most physical characteristics follow exponential curves and are NOT linear. This is particularly so with radioactive decay.



So, we get a situation where if we assume linear trends extrapolation gives ages in millions of years but if we assume exponential trends then extrapolation on the same data gives perhaps thousands of years.

b. The God’s Word Phenomenon

This whole situation is clouded by what might be termed “The God’s Word Phenomenon” which relates to people who claim that the Bible is the “Word of God” and without error and therefore try and ram their beliefs down other people’s throats on the basis of “the Bible says!”.

In fact, it turns out that a key aspect of the debate relates to ignorant insistence on the Bible as final authority with NO understanding of physics or any other technical knowledge versus arguments against believing the Bible that then go off at a tangent and miss the point.

The brutal truth is that NOWHERE in any Bible I have ever read, and I have read many Bibles, does it say something like “I the undersigned, being the person who collated all the writings in this book, hereby testify that I was directly and intensely guided by the Almighty Creator and I therefore testify that this book is ‘the Word of God’” – even if there WAS such a passage one would need to ask carefully how much reliance one should place on such a declaration by an unknown person. Then, if one were to ask the Almighty His opinion one would discover that He is not particularly keen on the Bible because of the way people worship it and have relationships with it instead of worshipping Him, see <http://end-time-issueministries.org/TheBible.aspx.html> for more information on this topic.

So, bottom line as I see it is that the Bible is a useful and reasonably authoritative compilation of historical writings by a diversity of human beings who have had a variety of relationships with the Almighty, NO MORE!

c. The My Teacher Told me Phenomenon

So, we get otherwise rational and sensible people who suspend their intellect on the basis of unwise beliefs about the Bible.

Then we get other rational and sensible people who suspend their intellect based on what some educator or other esteemed person told them.

The harsh reality, as we have seen so far, is that conventional wisdom regarding this event we like to call “The Flood” is that there is a LOT of wrong thinking on the part of people whose opinions are, for the most part, authoritative. As far as I can determine most of this wrong thinking relates to beliefs that they took on early in their careers from people they esteemed and greatly respected and therefore never questioned and, to question those people now, seems in some way disrespectful. So we find otherwise rational academics making statements about the age of things that simply do not gel.

We also have the problem of Geologists, Historians, and other specialists who lack Engineering training and Engineering fundamentals who therefore make assumptions that are simply NOT valid.

d. The problem of clean sharp corners

All over the world we find clean rocks with sharp corners. Over millions or billions of years these corners would be weathered and rounded by thermal stressing and covered with moss and lichen. So millions of years is improbable. Are there other indicators of age?



e. Reductio ad Absurdem

We have spoken before of the mathematical and legal principle and technique of “Reductio ad Absurdum”—reduce to the absurd. This is a well-established and well proven deductive technique and I will use it presently. The term is very well known and well applied. At the time of writing there were over 389,000 exact matches of the phrase in quotes on Google:

The image shows a Google search interface. The search bar contains the text "reductio ad absurdum". Below the search bar, there are navigation tabs for "All", "Books", "Videos", "Images", "News", "More", and "Search tools". The "All" tab is selected. Below the tabs, it says "About 389,000 results (0.46 seconds)". There are two search results listed. The first result is from Wikipedia, titled "Reductio ad absurdum - Wikipedia, the free encyclopedia", with the URL "https://en.wikipedia.org/wiki/Reductio_ad_absurdum". The second result is from the Internet Encyclopedia of Philosophy, titled "Reductio ad Absurdum | Internet Encyclopedia of Philosophy", with the URL "www.iep.utm.edu/reductio/".

f. Extrapolation should be avoided

We also discussed the engineering and mathematical principle that extrapolation should be avoided. This is so because it is NOT possible to predict the behaviour of materials and other phenomena outside the realms of observed data. Searching for that text in quotes to get an exact match on Google we find 2,920 exact matches.

About 2,920 results (0.48 seconds)

Studying Human Populations: An Advanced Course in Statistics

<https://books.google.co.uk/books?isbn=0387732519>

Nicholas T. Longford - 2007 - Social Science

Such **extrapolation should be avoided** for two reasons. First, MSE of the prediction, using \hat{y} or y , is an increasing (linear) function of $(x^* - \bar{x})^2$; this is really an ...

Essential Statistics for the Pharmaceutical Sciences

<https://books.google.co.uk/books?isbn=1118913418>

Philip Rowe - 2015 - Medical

The general rule is that **extrapolation should be avoided** unless there is a sound theoretical reason to believe that the linear relationship continues beyond the ...

Data Mining and Predictive Analytics - Page 177 - Google Bo...

<https://books.google.co.uk/books?isbn=1118868676>

Daniel T. Larose, Chantal D. Larose - 2015 - Computers

Extrapolation should be avoided if possible. If predictions outside the given range of x must be performed, the end-user of the prediction needs to be informed ...

Discovering Knowledge in Data: An Introduction to Data Mining

<https://books.google.co.uk/books?isbn=0471687537>

Daniel T. Larose - 2005 - Computers

Extrapolation should be avoided if possible. If predictions outside the given range of x must be performed, the end user of the prediction needs to be informed ...

Organic Contaminants in the Environment: Environmental ...

<https://books.google.co.uk/books?isbn=9400943296>

K.C. Jones - 2013 - Science

... should be examined very carefully before being used to compare sorption in different soils or of different chemicals, and **extrapolation should be avoided**.

Climate Change, Supply Chain Management and Enterprise ...

<https://books.google.co.uk/books?isbn=1616928026>

Pappis, Costas P. - 2010 - Business & Economics

However, simple **extrapolation should be avoided**. Understanding the phenomena underlying the observed trends and the forces that shape the past ...

Data Analysis Techniques for High-Energy Physics

<https://books.google.co.uk/books?isbn=0521635489>

R. Frühwirth, M. Regler - 2000 - Science

... the zero track, and to keep them fixed as the track varies, even if a slight extrapolation is needed, although in general, **extrapolation should be avoided**.

This is an important deductive principle, a principle that is totally violated by those who claim that they can age archaeological remains to millions or billions of years when all they are measuring is noise in data which is almost certainly exponential and which is subject to all sorts of contamination over time.

g. Millions or billions of years is absurd

“We know the radioactive decay rate of ...”. “We have no basis to assume that there has been a non-linear trend”.

Everything so far in this book indicates massively non-linear events. Written records going back thousands of years indicate a recent event.

Millions of years is therefore highly improbable, technically unsound and logically absurd.

So, the harsh bottom line is that from a fundamental first principles engineering, scientific, mathematical, logical perspective, even thinking that one can project back millions or billions of years with regard to the age of artefacts found on the surface of the Earth is absurd.

h. The Bible is the Word of God and without error is absurd

The Bible is a collection of writings by assorted people. Nowhere in the book is there a passage that unambiguously catalogues the content of the book and defines its scope. There are books of the same name that have different compilations and literally hundreds of different English versions. Nowhere in the book does it claim that the entire compendium of writings is without error and nowhere in the book does it claim that the entire compendium of writings is the “*word of God*” or “*Yah*” (the true name of the Creator).

The book contains errors and contradicts itself in various places.

The “*the Bible is the inerrant word of God / Yah*” is therefore absurd.

i. Could Genesis be correct?

At this point I suggest that the most that we can say about the book {Bible} is that it is a collection of writings the oldest of them generally accepted to be at least 2,500 years old. The book claims that there was a global flood in about 2345 BC, or more accurately, the section of the Bible named “Genesis” (origins) says that.

At this stage let us NOT get into whether the flood was an act of a being whom is customarily referred to as “God” or “THE LORD” or even whether He exists or not. Let us simply say that “Genesis claims there was a global flood” and examine that portion of that book further.

Genesis is presented as an historical account of REAL events. Can we validate this? Minor errors are NOT a problem if we consider the writings to be the work of human beings who, like ourselves, make mistakes. Most specifically, CAN we regard reports of a global flood about 4,500 years ago as reliable?

So what DOES Genesis say?

Genesis 7:11-12 “*In the six hundredth year of Noah's life, in the second month, the seventeenth day of the month, on that day all the fountains of the great deep were broken up, and the windows of heaven were opened. And the rain was on the earth forty days and forty nights.*” NKJV

Based on the fact that the human beings alive at the time were all in a closed boat and had NO way of knowing exactly what happened, the fact that the above account does NOT exactly conform to what I have presented is of NO concern.

Genesis 8:3-4 *“And the waters receded continually from the earth. At the end of the hundred and fifty days the waters decreased. Then the ark rested in the seventh month, the seventeenth day of the month, on the **mountains of Ararat.**”* NKJV They came to rest on the mountains of Ararat, THAT is the important piece here.

Ron Wyatt, Jonathan Gray and others have travelled to the mountains of Ararat in Eastern Turkey and found a boat that is similar to that described in Genesis.



They have found the remains of a huge wooden vessel submerged in a volcanic mudflow found in the mountains of Ararat in Turkey. The size agrees with Genesis 6:15 -- length 150 meters, width 25 meters and height 15 meters.

Based on excavations they have constructed a model of the way they think the boat looked:

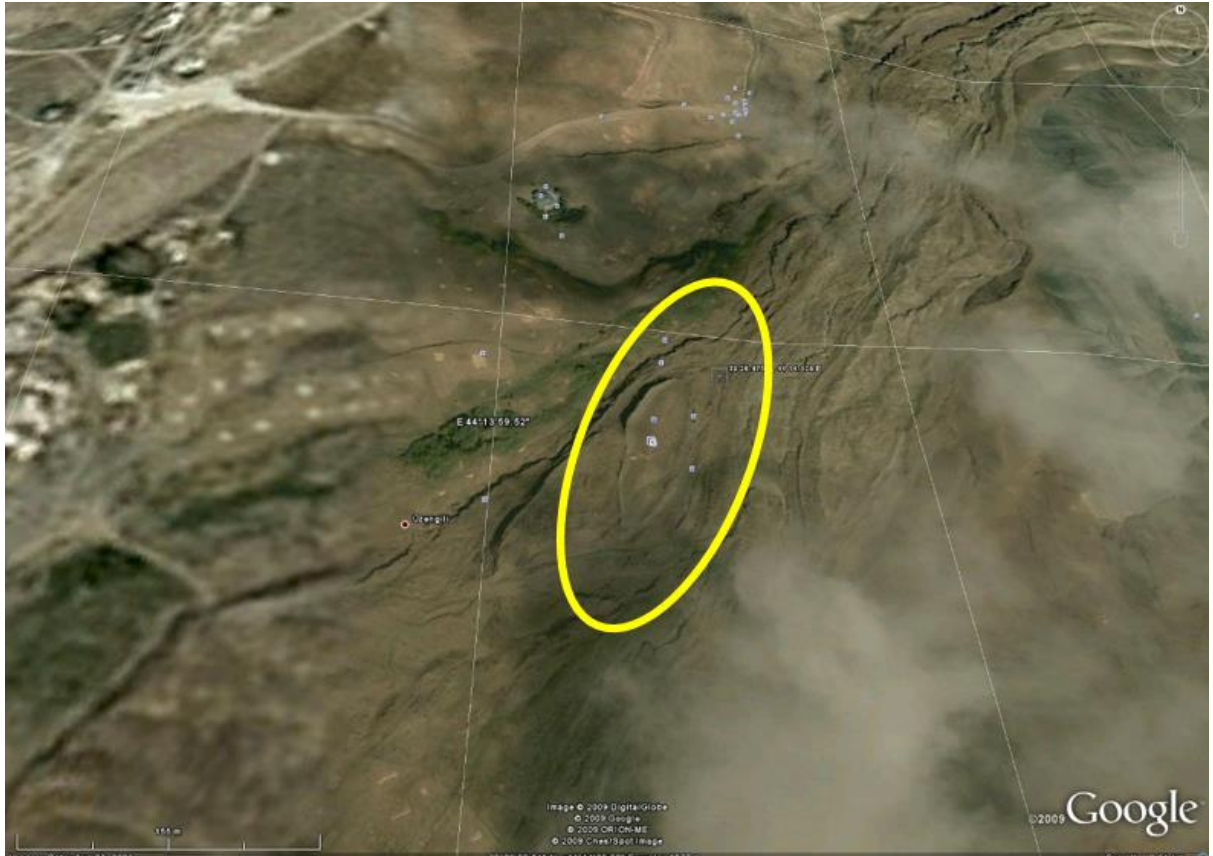


They have also found a house, a grave and some engravings. The boat carried a family of eight people, a man, his wife and their three sons and their wives. They were subject to a flood.

The man was approximately 18 feet, six metres, tall as evidenced by the grave and the geometry of the house.

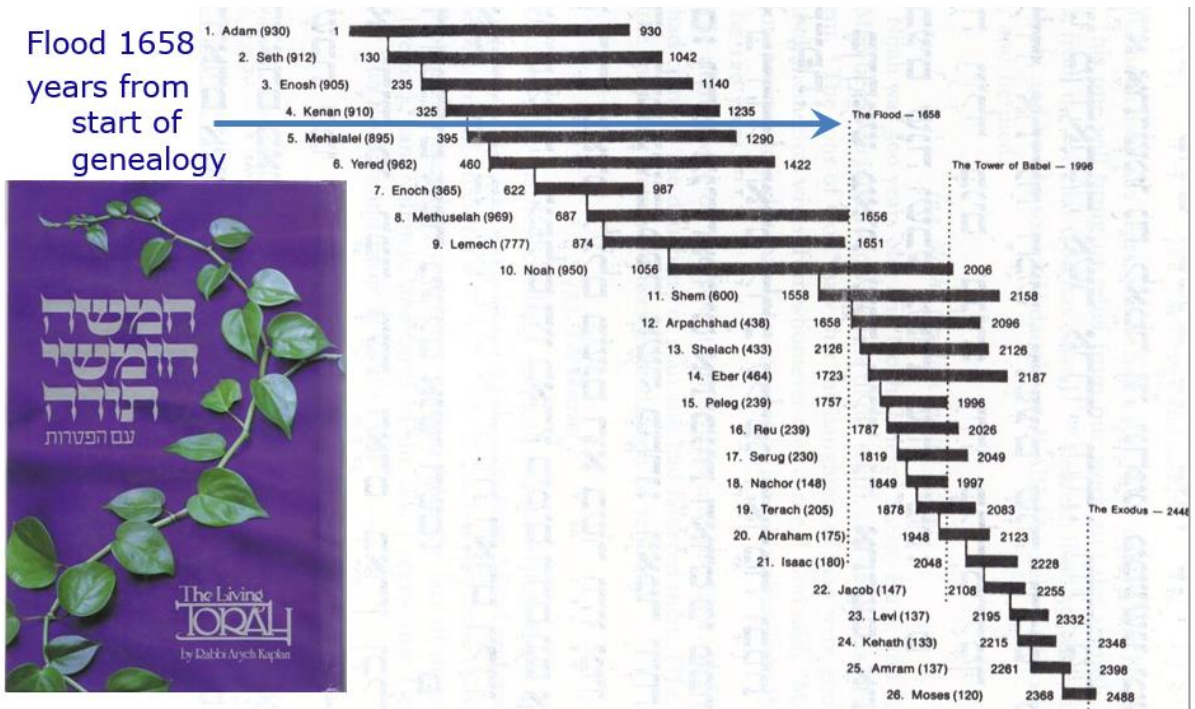
There is every reason to conclude that the remains of the boat and the house and engravings validate the account in Genesis. Therefore it is absurd to claim that Genesis is NOT a reliable account when it comes to its report regarding the flood, at least at the headline level.

The outline of the boat can even be identified in Google Earth at the location where it is reported to have been found.

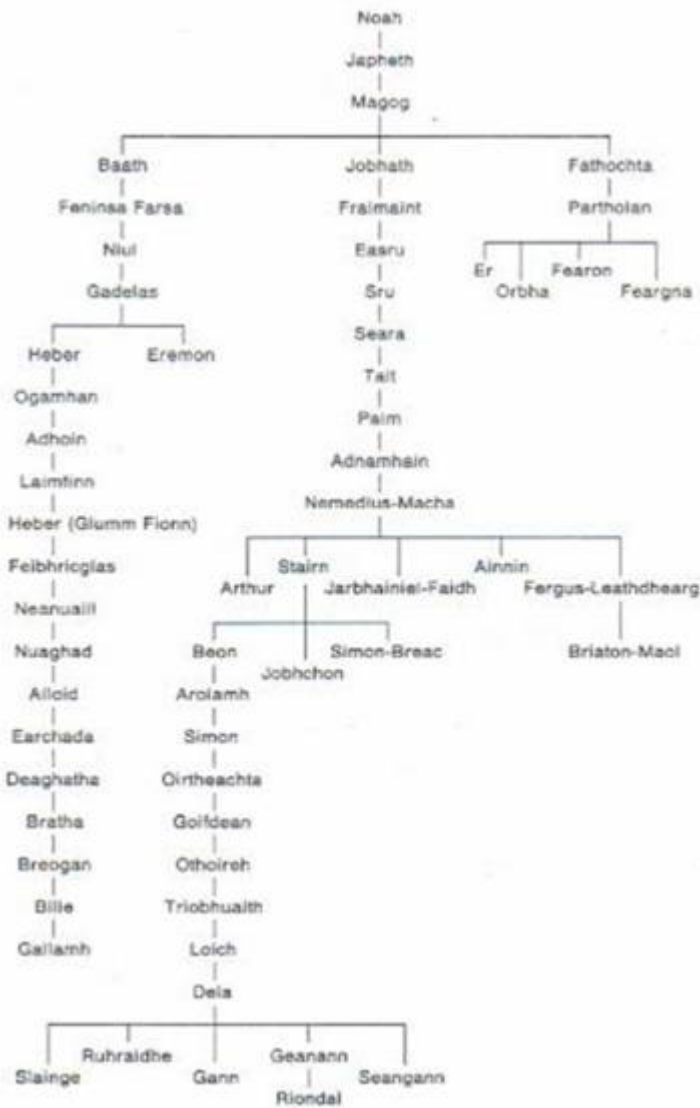


j. Genesis genealogies give the date of the flood

Genesis also contains a detailed genealogy from before the flood to well after the flood.



This genealogy is confirmed at a headline level by genealogies located in Ireland and elsewhere:



k. Egyptian time lines confirm

Egyptian time lines support a flood date of about 2345BC. Like many other advanced civilizations Egypt (Mitzraim) sprang up rapidly after the flood immediately with advanced technology. Once certain wrong assumptions with regard to the Egyptian dynasties are resolved Egyptian timelines correlate.

Likewise other advanced civilizations around the world – Babylon, Matchu Pitchu, etc confirm that these civilizations sprang up suddenly shortly after 2345BC – it is apparent that Noah and his family brought with them advanced technology.

So, again, we see that it is absurd to discount the timeline given in Genesis. Arguments that suggest that these things could NOT have happened in the time presented in Genesis are unfounded because they lack the critical facts that are presented in this book.

l. Some useful references from Jonathan Gray

Following are some books from Jonathan Gray that are available from his website and also from Amazon.

- **The Killing of Paradise Planet** – reconstruction of the earth before the flood based on the archaeological evidence that does exist from before the flood.
- **Surprise Witness** – reconstruction of the events during the flood.
- **The Corpse Came Back** – reconstruction of the events following the flood, repopulation of the earth, dispersion of tribes and peoples – this is a particularly valuable book, very thought provoking.
- **Dead Men’s Secrets** – 1,000 archaeological findings that evidence that the civilization destroyed by the flood was far MORE SOPHISTICATED than our current civilization and had technologies we do not have today – this is a MUST READ for anyone who is seriously interested in the history of man as we exist today, a real eye opener.

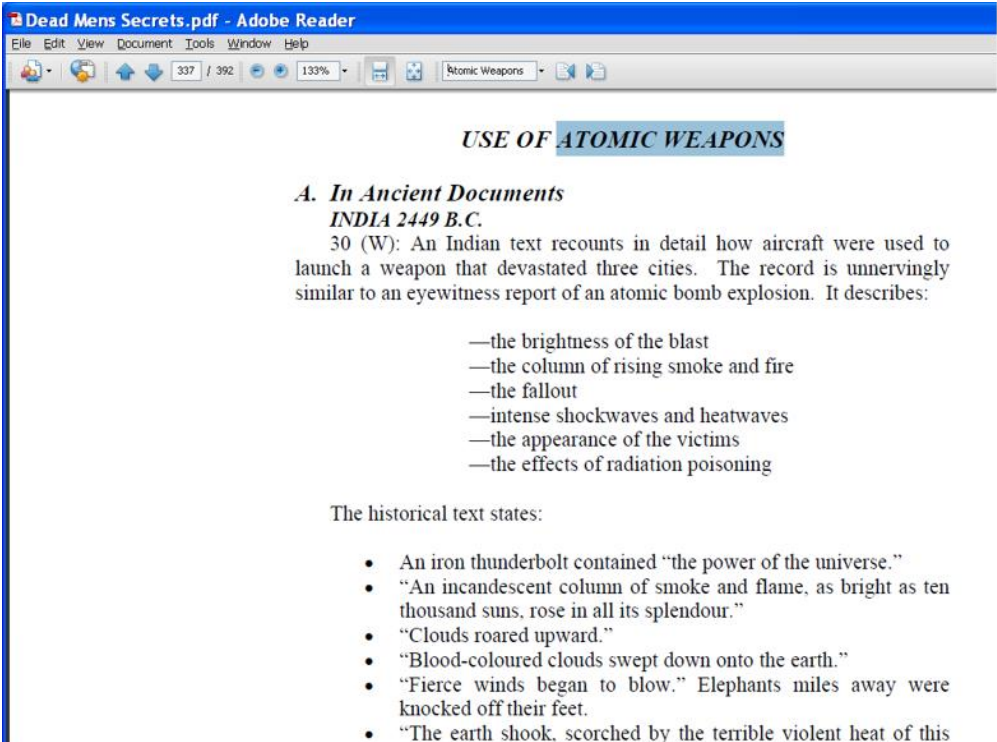
Reading and videos to change your worldview available from www.beforeus.com or from Amazon.

There are also some books that explain why commonly used dating methods are defective.

m. Nuclear war not long after the flood

A further complexity.

In Dead Men’s Secrets Gray reports an account of what appears to be a nuclear war:



USE OF ATOMIC WEAPONS


A. In Ancient Documents
INDIA 2449 B.C.

30 (W): An Indian text recounts in detail how aircraft were used to launch a weapon that devastated three cities. The record is unnervingly similar to an eyewitness report of an atomic bomb explosion. It describes:

- the brightness of the blast
- the column of rising smoke and fire
- the fallout
- intense shockwaves and heatwaves
- the appearance of the victims
- the effects of radiation poisoning

The historical text states:

- An iron thunderbolt contained “the power of the universe.”
- “An incandescent column of smoke and flame, as bright as ten thousand suns, rose in all its splendour.”
- “Clouds roared upward.”
- “Blood-coloured clouds swept down onto the earth.”
- “Fierce winds began to blow.” Elephants miles away were knocked off their feet.
- “The earth shook, scorched by the terrible violent heat of this



**DEAD MEN'S
SECRETS**
JONATHAN GRAY

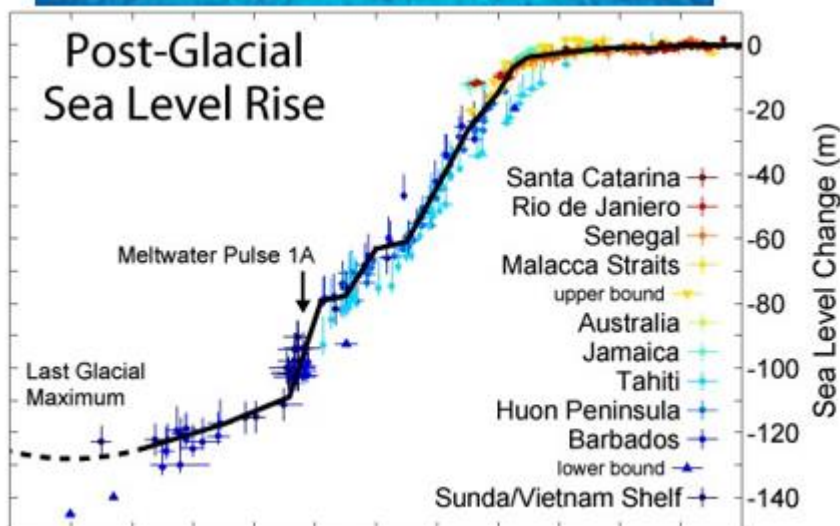
There are apparently remains of cities on various continents which show evidence of being destroyed in a nuclear war and this then opens the problem that this variable nuclear activity on

the Earth after the flood further contaminates any attempt to use radio-carbon or other dating methods that rely on radioactivity.

This also introduces the possibility that Australopithecus and other “missing link” humanoid “apes” were, in fact, the mutant offspring of humans who survived the nuclear attacks but who were badly affected by radiation.

n. Total destruction of the surface of the earth less than 4,500 years ago disrupts many other theories

Global warming is a result of the earth continuing to dry out as water drains from the continents. So is the rising of sea levels – cities have been submerged.



Races can all trace their origin back to Noah and his family – all differences are a consequence of degradation (negative evolution) and passively mutation as a consequence of radioactive exposure during the flood, immediately after the flood and after the nuclear war.

Evolution over millions of years is invalid, in fact it really IS absurd. In fact, it turns out that dinosaurs lived recently and the Loch Ness Monster was probably a real dinosaur.

o. The exact age is not critical but the principle is important

A debate as to whether the flood occurred in exactly 2345BC or 10,000 or 20,000 years ago is not that critical.

It IS important to decide whether there WAS a global flood. Your view on this information may point you to some major decisions.

It is also important to recognize that this happened relatively recently and NOT millions of years ago. This realization has a HUGE impact on how one views a number of other key discussions like evolution versus creation.

Conclusion

There has to have been a MASSIVE global hydraulic and tectonic event (“flood”).

Engineering principles say that long range extrapolation is unwise and reckless.

Sharp young rocks everywhere point to a young age. Historical accounts point to less than 4,500 years ago. There are good reasons to accept the Genesis account and the approximate date of 2345BC as reliable.

Chapter 10

Signs of Judgment

The REAL Miracle – a man and his family SURVIVED!

So, we have clear evidence of a global hydraulic and tectonic event not that long ago, around 4,500 years ago in fact, very recent if one has been thinking in terms of “millions of years”.

This is particularly important in the context of a body of opinion that says that mankind will only be on earth for a total of 7,000 years and that we were created slightly more than 6,000 years ago. Time is potentially running out – how should we respond to that information?


Further, there is a body of opinion that the global hydraulic and tectonic event that is the subject of this book, the “Flood”, was the consequence of judgment by the Almighty on mankind. This chapter examines the extent to which this might be so and, if it is, what one might do about that.

Video <https://www.youtube.com/watch?v=CfDRAiwcj4w>

and <https://www.youtube.com/watch?v=9X21qcfD5bc>

Slides http://www.slideshare.net/End_Time_Issue_Ministries/08-signs-of-judgment-relative-to-the-global-flood

In order to do this let us look at a number of archaeological finds that substantiate reported judgments in the books known as “Genesis” and “Exodus” in the book known as “The Bible” .



a. Genesis confirmed

We have established that Genesis IS a reliable historical account to the extent that it reports a flood that destroyed the earth. What if Genesis is correct about the existence of a Creator as well?

What if Genesis is correct that this Almighty Creator judged mankind with the flood and forewarned a man called Noah to prepare a survival vessel in order to escape? What if there is going to be another judgment and we are again being given advanced warning in order to escape?

Are you prepared?

Genesis 6:5-8 says *"Then Yah the eternally self-existing {the LORD} saw that the wickedness of man was great in the earth, and that every intent of the thoughts of his heart was only evil continually. And Yah the eternally self-existing {the LORD} was sorry that He had made man on the earth, and He was grieved in His heart. So Yah the eternally self-existing {the LORD} said, "I will destroy man whom I have created from the face of the earth, both man and beast, creeping thing and birds of the air, for I am sorry that I have made them. But Noah found grace in the eyes of Yah the eternally self-existing {the LORD}."* NKJV

b. The ship or Ark of Noah found – evidence of Judgment

As we have already seen, the ship or Ark of Noah has been found, proving that one man and his family were forewarned of the flood and assisted to escape.

This evidences that the majority of people have, historically, NOT heard the Almighty on key matters or rebelled against what they heard. The question for YOU today is whether YOU are guilty of that error.



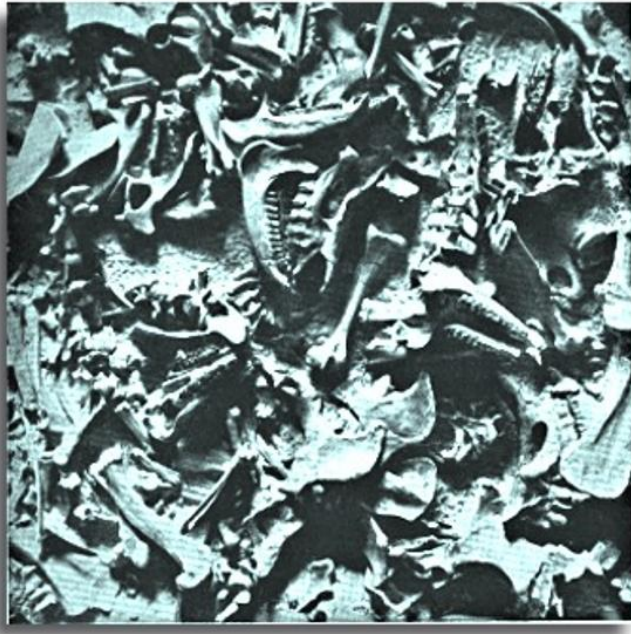
Genesis gives dimensions of the ship that exactly correlate with what has been found.

Genesis 6:13-17 "And the Almighty {God} said to Noah, "The end of all flesh has come before Me, for the earth is filled with violence through them; and behold, I will destroy them with the earth. Make yourself an ark (container) of gopherwood; make rooms in the ark, and cover it inside and outside with pitch. And this is how you shall make it: The length of the ark shall be three hundred cubits, its width fifty cubits, and its height thirty cubits. You shall make a window for the ark, and you shall finish it to a cubit from above; and set the door of the ark in its side. You shall make it with lower, second, and third decks. And behold, I Myself am bringing floodwaters on the earth, to destroy from under heaven all flesh in which is the breath of life; everything that is on the earth shall die." NKJV

The existence of the ship evidences that the Creator warned Noah. If there was generally available evidence of a coming flood / ice object strike / fly-by that was capable of destroying the planet there would almost certainly have been other survivors. There is NO evidence of more than one survival vessel. There is no evidence of more than one genealogy surviving. I take this as strong evidence that the Creator did indeed speak to Noah and that the flood WAS A JUDGMENT.

c. Fossil Graveyards

In various parts of the Earth fossil graveyards have been found where the remains of animals and humans occur in large deposits, again evidence of a dramatic event.



d. Other Signs of Judgment

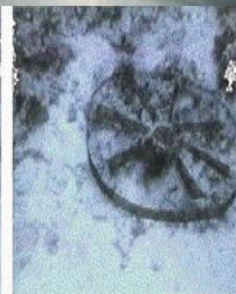
There are other signs of judgment that have been found:

- i. An army drowned in the Red Sea
- ii. Cities turned to Ash
- iii. A fire blackened mountain top
- iv. A split rock with erosion channels

These are discussed in the sections that follow.

e. Red Sea Crossing Site -- Drowning of an Army in the Red Sea (about 1555BC) -- Exodus

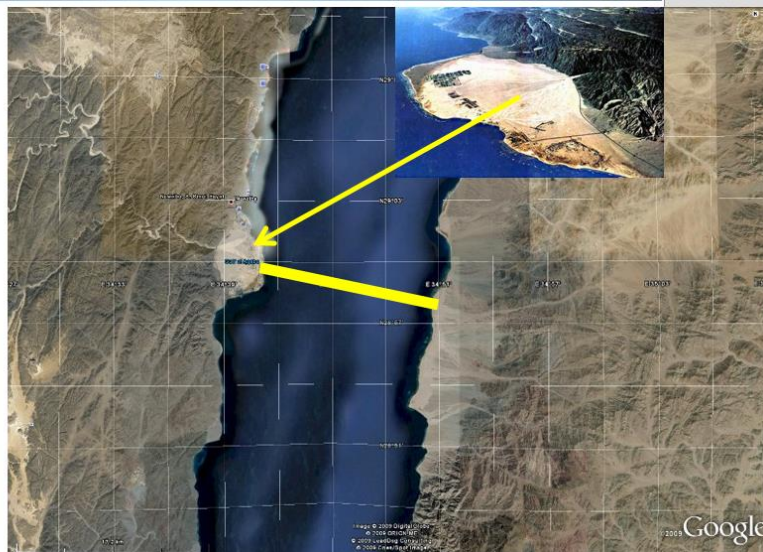
- Crossing site has been found
- Where Exodus says it will be found
- Remains of Chariots, horse and human skeletons and other artefacts found at this location



Actual coral covered chariot wheel

Shape of wheel – enhanced image

- [Nuweiba](#)
- Gulf of Aqaba
- Right hand branch of the Red Sea
- Where Exodus positions the crossing site



Exodus says this was a judgment on Egypt so this, too, is evidence of judgment by the Almighty.

f. Sodom and Gomorrah turned to ash by brimstone (burning sulphur) – Genesis

Brimstone – burning sulphur from the sky. Genesis 19:23-24 reports *“The sun had risen upon the earth when Lot entered Zoar. Then Yah the eternally self-existing {the LORD} rained brimstone and fire on Sodom and Gomorrah, from Yah the eternally self-existing {the LORD} out of the heavens.”* NKJV. The cities reduced to ash have been found in the exact locations reported by Genesis.

The ball in the image below is a piece of sulphur found in the remains of one of the cities of ash.




➤ Next to Dead Sea in Israel

➤ Aerial views



➤ Actual photo on left

➤ Artists reconstruction on right (Jim Pinkoski)



g. Split rock at Horeb and fire burned mountain (about 1555BC) -- Exodus

➤ Split rock at Horeb with erosion channels as per Exodus 17:5-7

➤ Fire blackened mountain as per Exodus 19:16-20



Evidence that this part of Exodus is a reliable historical account.

Exodus 19:16-20 *"Then it came to pass on the third day, in the morning, that there were thundering's and lightning's, and a thick cloud on the mountain; and the sound of the trumpet was very loud, so that all the people who were in the camp trembled. And Moses brought the people out of the camp to meet with the Almighty {God}, and they stood at the foot of the mountain. Now Mount Sinai was completely in smoke, because Yah the eternally self-existing {the LORD} descended upon it in fire. Its smoke ascended like the smoke of a furnace, and the whole mountain*

quaked greatly. And when the blast of the trumpet sounded long and became louder and louder, Moses spoke, and the Almighty {God} answered him by voice.

Then Yah the eternally self-existing {the LORD} came down upon Mount Sinai, on the top of the mountain. And Yah the eternally self-existing {the LORD} called Moses to the top of the mountain, and Moses went up." NKJV

h. The Ten Commandments Given

At this point the Almighty is reported to have given Ten Commandments or Laws, to Moses for the people and to have spoken out those Commandments audibly to the assembly of some millions of people.

Exodus 20:1-17 "And the Almighty {God} spoke all these words, saying:

1. "I am Yah the eternally self-existing {the LORD} your Mighty One {God}, who brought you out of the land of Egypt, out of the house of bondage. You shall have no other mighty ones {gods} before Me.
2. "You shall not make for yourself a carved image -- any likeness of anything that is in heaven above, or that is in the earth beneath, or that is in the water under the earth; you shall not bow down to them nor serve them." NKJV
3. "You shall not take the name of Yah the eternally self-existing {the LORD} your Mighty One {God} in vain, for Yah the eternally self-existing {the LORD} will not hold him guiltless who takes His name in vain. "
4. "Remember the Sabbath day (Saturday), to keep it holy. 9 Six days you shall labour and do all your work, 10 but the seventh day is the Sabbath of Yah the eternally self-existing {the LORD} your Mighty One {God}. In it you shall do no work: you, nor your son, nor your daughter, nor your male servant, nor your female servant, nor your cattle, nor your stranger who is within your gates."
5. "Honour your father and your mother, that your days may be long upon the land which Yah the eternally self-existing {the LORD} your Mighty One {God} is giving you.
6. "You shall not murder.
7. "You shall not commit adultery.
8. "You shall not steal.
9. "You shall not bear false witness against your neighbour.
10. "You shall not covet your neighbour's house; you shall not covet your neighbour's wife, nor his male servant, nor his female servant, nor his ox, nor his donkey, nor anything that is your neighbour's." NKJV

This is the only time in recorded history that the Almighty Creator has appeared in a manifest form and spoken to millions of people. Accordingly, what was said there should be viewed as extremely important. The Ten Laws or Commandments are therefore the MOST IMPORTANT laws ever given!

i. The Ten Commandments engraved on Stone Tablets

Exodus 24:12 "Then Yah the eternally self-existing {the LORD} said to Moses, "Come up to Me on the mountain and be there; and I will give you tablets of stone, and the law and commandments which I have written, that you may teach them." NKJV

The Almighty engraved the Commandments onto tablets of stone. They are engraved in stone so they are enduring and will NOT pass away.




Artists Impression

j. The Tablets of Stone placed in the Ark (container) of the Covenant

Deuteronomy 10:3-5 "So I [Moses] made an ark of acacia wood, hewed two tablets of stone like the first, and went up the mountain, having the two tablets in my hand. 4 And He wrote on the tablets according to the first writing, the Ten Commandments, which Yah the eternally self-existing {the LORD} had spoken to you in the mountain from the midst of the fire in the day of the assembly; and Yah the eternally self-existing {the LORD} gave them to me. 5 Then I turned and came down from the mountain, and put the tablets in the ark which I had made; and there they are, just as Yah the eternally self-existing {the LORD} commanded me." NKJV

1 Kings 8:9 "Nothing was in the ark except the two tablets of stone which Moses put there at Horeb, when Yah the eternally self-existing {the LORD} made a covenant with the children of Israel, when they came out of the land of Egypt." NKJV



The "Ark of the Covenant", the container of the terms of the Covenant, the ten Laws (Commandments) which form the basis of judgment. Strictly speaking, if you break the Covenant you DIE. But the Ark went missing about 587 BC at the time of the exile from Jerusalem to Babylon.

k. Ark of the Covenant found in 1982 AD by Ron Wyatt -- Evidence of coming judgment

The Ark of the Covenant was found in 1982 AD by Ron Wyatt, hidden in an excavated cave outside the walls of Jerusalem under a hill called "skull hill" because it looks like a skull Matthew 27:33, Mark 15:22 and John 19:17.

The Ark was found six meters under an execution {crucifixion} site that bears close resemblance to that described in the books of Matthew, Mark, Luke and John with an earthquake crack (Matthew 27:54) that cuts through the middle stake {cross} hole.



Blood with only the female chromosome set has flowed down the crack onto the Mercy Seat of the Ark.

This is huge if you get the real significance.

There is close correlation with the four historical accounts that deal with the death of a prophet commonly known as "Jesus Christ", whose actual name was "Yahooshua" meaning "Yah (the Almighty) is salvation" and "Christ" meaning "anointed with the Spirit of Yah". Anointing refers to the presence of the Spirit of Yah on a human being metaphorically compared with smearing with anointing oil which is a common practice in hot countries of the Middle East to respond to the hot dry air.

This man died on a stake (tree trunk) NOT a cross (the cross is a demonic sign, an “Ankh” which is a pornographic symbol).

Once one studies this it becomes apparent that matters had to be this way. Blood on the Mercy Seat of the Ark was necessary for any offering {sacrifice} for atonement to have validity (Leviticus 16). It was necessary for a new Covenant. It was necessary for a new way of responding to the threat of coming judgment.

Videos (DVD), books and other material available from graysales@bigpond.com and other sources.

These finds require careful consideration in the context of any discussion about where we are going in terms of our lives and in terms of coming judgment.



I. Signs of Judgment

So we have:

- Strong proof of the flood
- The ship of Noah – clear evidence that one man was warned and assisted to survive.
- The Fire blackened mountain evidencing that the Almighty DID speak to the assembled millions.
- The execution {Crucifixion} site with the earthquake crack, important corroboration of the relevant passages.
- The Ark of the Covenant with blood on the Mercy Seat, vital for a New Covenant, a new offering for sin, a new priesthood.
- The Tablets of stone with the Ten Laws (Commandments) engraved in them, vital as a basis for future judgment.

All in all, a basis for careful introspection and self-examination.

Consider these points in terms of the pivot point for the Flood presentation, the small mountain at Northcliff:

- Massive tectonic upheaval.
- Massive depths of water.
- Massive water action laying down sediments.
- Massive dome up-thrusting earth's surface.

- Massive water action cutting the top off the dome.
- Massive water action cutting the valleys into the dome.
- In fact – almost anywhere you go on earth you are SURROUNDED BY SIGNS OF JUDGMENT!

ARE you prepared like Noah?

OR ...?

m. IS there another judgment? Or is this all history and no need to worry?

In terms of my goal with this book, the KEY question for you to consider is whether there is another judgment in which you will participate or can you safely ignore all this as being purely of historical and therefore academic interest.

There are various passages in the compendium of writings commonly known as “The Bible” that point to judgement to come. For example:

Revelation 20:11-15 “Then I saw a great white throne and Him who sat on it, from whose face the earth and the heaven fled away. And there was found no place for them. And I saw the dead, small and great, standing before the Almighty {God}, and books were opened. And another book was opened, which is the Book of Life. And the dead were judged according to their works, by the things which were written in the books. The sea gave up the dead who were in it, and Death and Hades delivered up the dead who were in them. And they were judged, each one according to his works. Then Death and Hades were cast into the lake of fire. This is the second death. And anyone not found written in the Book of Life was cast into the lake of fire.” NKJV

Revelation 21:5-8 “And He said to me, “It is done! I am the Alpha and the Omega, the Beginning and the End. I will give of the fountain of the water of life freely to him who thirsts. He who overcomes shall inherit all things, and I will be his Mighty One {God} and he shall be My son. But the cowardly, unbelieving, abominable, murderers, sexually immoral, sorcerers, idolaters, and all liars shall have their part in the lake which burns with fire and brimstone, which is the second death.” NKJV

There are other verses.

n. The alternatives when we die

When we die, fundamentally what happens is as follows:

- a. IF when you die you are a believer in the Almighty Creator you are immediately brought before the Judgment Seat of the Almighty and judged. In this process you are shown all your unconfessed sin and also put in touch with other believers that you have sinned against so that you can address your error. You are then sent to the place of correction known as “Hell” where you are tormented for all your unconfessed sins. Sin that you have confessed is washed away by the terms of the covenant. See the section on Hell on my website at:

<http://end-time-issueministries.org/Hell.aspx.html>

Once you have paid the price for your unconfessed sin you return to Heaven for eternity.

- b. If you die as an unbeliever, you are taken to the Lake of Fire to be shown your fate if Satan loses the contest.

See <http://end-time-issueministries.org/REALContest.aspx.html>)

You are then returned to your corpse where you may remain indefinitely or you may be collected up by a human Satan Servant and put to use in the service of Satan. At the end of the 7,000 years of man on Earth, IF Satan wins the contest you will remain on Earth in the service of Satan. If Satan loses the Contest, Satan, together with all his servants, messengers {angels}, demons (human spirits) and living human servants will be judged and cast into the Lake of Fire to be utterly destroyed and obliterated.

The choice is yours.

This book has presented convincing evidence that the Almighty exists, that there WAS a flood and that ONE man and his family survived the flood. Consider the precision required to direct that ice object to be the right size to strike the Earth and flood it but with an impact that still allowed Noah and his family to survive.

It is now up to you to decide whether:

- a. You believe and go ALL OUT to serve the Almighty and have a deep personal relationship with Him seeking to become a Friend and to sit on a high throne for eternity. See <http://end-time-issueministries.org/Home/CreatorDesiresDeepRelationship.aspx.html>
- b. You believe but you make NO material effort to serve the Almighty and so end up in the "Outer Darkness", the trash heap of Heaven for those who pay NO attention to the Almighty.
- c. You do NOT believe and you do whatever you consider appropriate in your service of Satan.

If you have never considered the possibility of a judgment in which you will participate the last few pages are potentially highly challenging. If you claim to believe in some way and have not realized that YOU face judgment, the same comment applies. If you have known there is a judgment and that you will participate but have not realized that you can still face outer darkness or a high throne or anything in between the same applies.

Ultimately there is nothing more important than where you will spend eternity. I hope that this presentation has challenged you on this?

Conclusion

There WAS a global flood.

There IS a creator.

There WILL be a day when YOU will be Judged.

There IS a lake of fire.

There IS a place of beauty with thrones for eternity.

AND we have a CHOICE about how we live our lives.

I leave you to reflect on your beliefs and see if they fall into the same category as believing in steady state conditions on Earth for millions or billions of years in an unstable Universe.



A prayer of repentance if you believe but are not prepared for judgment

Father I come to you in the name of Yahooshua,

I now recognize that there is a judgment to come and that I will participate in it,

I am not prepared,

I ask you to forgive my error and forgive my sin in the name of Yahooshua,

I ask you to lead me and guide me to prepare myself in order that I may overcome in the days ahead and be found a good and faithful servant, overcomer and friend on the day of my judgment,

Amen.

A prayer if you have not previously believed

Father I come to you in the name of Yahooshua,

I recognize that I have not previously believed in your existence but that you do indeed exist,

I ask you to forgive my sins in the name of Yahooshua and to give me another chance,

I ask you to guide me in all things and particularly to help me to find the material I need to read, hear, etc and to meet people who can help me,

Help me to overcome to the end that I may be found a good and faithful servant, an overcomer and a friend,

Amen.

Some useful points to pray

Father please bring the people you want into my life and take the people you do not want out,

Open the eyes of my understanding to see what you want me to see and close my eyes to what you do not want me to see,

Open my ears to hear what you want me to hear and close my ears to what you do not want me to hear,

Help me to speak only what you want me to speak and to refrain from saying those things that are not appropriate or not pleasing to you,

Lead me in every possible way and teach me to be led by Your Spirit,

Fill me with your Spirit and let the fire of your Spirit burn out all in my life that is not pleasing to you,

Speak to me in whatever way I can hear you through books, CD's, DVD's, the Internet, email, radio, TV, through people I meet or in any other way I am able to hear you,

Help me to be sensitive to your leading and help me to know you more day by day,

Show me the level of my present deception and how to correct it,

Amen.

Chapter 11

Implications of the Global Flood

What important lessons can we learn?

I collected, collated and prepared the material for the Flood presentations and videos in 2010 and early 2011 and recorded them in March 2011 at the time of the Japanese Tsunami.

Since then I have lived with the knowledge that I consolidated in preparing the videos, which is presented in detail in this book. During the ensuing period I went through several times where I was really close to Father Yah and learned a considerable amount of new information that is not generally available or known.

In this chapter I will share some key learnings in terms of my current understanding of the significance of the Flood as something that has shaped human understanding in the present age.

The following points stand out for me:

a. **Only ONE man heard the Almighty Creator**

In his generation Noah was the ONLY human being in right standing with the Almighty, clearly the others of his generation were NOT serving Yah in a meaningful manner because if they had been they would have also been warned to escape.

I have also become more aware of the reality that Father Yah can do NOTHING on Earth except through a living human being and thus the decision to flood the Earth has to have been taken in consultation with Noah AND, in fact, Noah must have spoken the flood into existence.

Important to realize that at other times there has been only one man really close to Yah, we see that with Abraham, Moshe {Moses}, Yahooshua, Muhammed and to a lesser extent other significant prophets who are recorded in the pages of historical writings that make up the book commonly referred to as "The Bible".

In fact, it appears that there have been significant interludes of time when NO ONE was truly hearing Father at a deep level as a friend and one must conclude that it is possible in this age for there to be at most one man or woman hearing Father clearly or, perhaps, NOT ONE.

It is therefore unwise for any human being to presume to be hearing Father really clearly UNLESS they are VERY certain Father has told them that they ARE. I claim to be in this position.

b. Do NOT put our wants ahead of Yah's counsel

About two years ago Father Yah explained to me that He did NOT want to save Noah's son Japheth and his wife and Ham and his wife. Japheth was an unbeliever and idolater and Ham was an unbeliever and ancestor worshipper.

The people of the Far East are descended from Japheth and those of Africa from Ham and they have largely retained those spiritual tendencies ever since.

Father has said to me that He wanted to only save Noah and his wife and Shem and his wife and that HUGE problems have resulted from listening to Noah's pleas to save all three of his sons and their wives.

There is a huge lesson here in terms of NOT putting our carnal, soulish wants and desires above Yah's counsel thereby potentially causing huge problems in later generations.

It is seductive to beg Father to do things that WE want but often we want things that are NOT in our best interests or in Father's best interests.

c. All that Survived the Flood were subject to some level of Radiation

In previous chapters, particularly the chapter on the Halfway House Granite Dome, I have pointed out that the Earth's molten core is kept molten by a nuclear fusion reaction that is constantly taking place.

The consequence is that matter from the centre of the Earth is, at some level, radioactive as we saw for the granites. During the massive tectonic upheaval that accompanied the Flood there are estimated to have been around 20,000 volcanoes erupting simultaneously plus Granite Domes intruding, lava flows and dykes intruding all bringing molten and somewhat radioactive material to the surface of the Earth.

Thus, all living organisms, including seeds in and on the waters would at some level have been exposed to radioactivity. This radioactivity triggered minor mutations in the organisms so exposed, including to humans, animals, birds, fish and plants.

The range of species before the Flood was relatively limited, this is why it was possible for Noah to take two of each species on the ship, assisted by taking young animals so that space requirements were limited.

Post the flood, because of radioactive exposure during the flood and exposure to some level of radioactivity all over the surface of the Earth, Noah's ship came to rest on a lava flow from a Volcano, there was some level of mutation resulting in a diversity of species such that we have many cats that originated from one pair of cats, the same with dogs and all other sorts of animals, birds, fish and plants as well as with humans.

So we most notably have distinctly different physical attributes between the off-spring of Shem – the European, Middle-Eastern and near East Asian people, the off-spring of Japheth, the people of the Far East and the off-spring of Ham, the people of Africa.

Thus, a component of what is perceived to be evolution is change stimulated by this radioactive exposure.

d. Selective Breeding

As people, animals and birds dispersed from the site of the landing of Noah's ship some level of selective breeding took place. So the Shemite people tended to marry and breed with other Shemite people, ditto the Japhethites and the Hammites resulting in the distinctly different physical appearances being refined and embedded. In the same way Tigers in different lands have different characteristics as with all other animals that have distinct local variants. These variations may well have developed at least in part due to environmental influences giving rise to genuine evolutionary development, such as with the Tortoises of the Galapagos.



These tendencies were reinforced by continental separation which saw groups of animals and plants isolated from their siblings by land movements.

Selective breeding occurs when a male and female breed in other than a random selection basis. For example if I am blonde and I marry a woman who is blonde we are more likely to have blonde children and if we encourage our blonde children to marry blonde's we will eventually develop a pure bred blonde sub-race.

By this form of selection we have the various major races and tribes.

Selective breeding can also give rise to giant variants like Great Dane dogs and very small variants like Jack Russel Terriers. Breed the tallest male dog you can find with the tallest female dog you can find and keep doing that and, in a few generations you will have really tall dogs. This is the essence of all plant and animal breeding.



e. The Master Minds achieved a significant victory through Ham surviving the Flood

The world today in the Spirit Realm is governed by a counsel of Demonic Masterminds who rule the Satanic and Demonic realm taking orders from Satan. These demons are the spirits of some of the first human beings who never believed in the Almighty before the Flood.

They survived the Flood by realising shortly before the Flood started that Ham, who was an ancestor, that is demon worshipper, would survive the flood and that there WAS something afoot. These demons then very quickly established their reign on Earth after the Flood and have continued to reign ever since.

So, those who suspect conspiracies to rule the Earth which they attribute to human beings are, at some level correct, but the real Master Minds are these demonic entities who are using the more than 100 Billion Demons and Billions of Satanic Messengers on Earth to direct and guide human beings down particular paths.

It is up to each one who believes to ensure that they defeat the hold the demonic realm has in their lives through earnestly seeking Yah and His judgments and guidance in their lives.

f. Degradation of all life forms after the Flood

It is reported that Noah was about eighteen feet, about six metres, tall as evidenced by his grave and part of his skeleton that were found and by the house at the location where the ship was located. Fossils of pre-flood animals and plants also indicate that very much larger life forms of the same plants and animals we have today existed before the flood. There is speculation as to why this happened but the important thing is that it DID happen.

All life forms have DEGRADED since the flood.

g. The land is drying out contributing to Global Warming

When the Flood ended and water drained off the continents, the predominantly sedimentary rocks that made up most of the surface of the Earth were totally saturated with water. There were also numerous in-land seas, for example the Sahara Desert was an inland sea.

Over the millennia since the Flood water has been draining off and out of the continents with the result that, overall, the global climate has been getting drier and, as a consequence warmer. Thus, while CO₂ levels MAY be contributing to Global Warming it is likely that the drying of the continents is also playing a significant role.

h. Age determinations are totally flawed

As has been spelt out in several places, the conventional methods of determining the age of fossils, strata, etc are totally flawed. The surface of the earth overall is around 4,500 years old with a few artefacts and fossils slightly older than this. All teaching with regard to the age of the Earth is fundamentally inaccurate as are all age determinations that run to tens of thousands of years, let alone hundreds of thousands of years, millions of years or billions of years.

There is a major issue here with regard to the number of highly respected people who have fallen for these wrong dating's and now seem reluctant to confront the truth.

i. Civilization has degraded and then recovered

It is important to recognize that the people who survived the Flood were highly advanced technologically, hence the advanced Civilizations, such as Egypt, that sprung up within a few hundred years after the flood.

As people turned away from serving Father Yah and became more savage and more primitive, Civilizations collapsed. We have seen several cycles of collapse and regeneration, most recently the regeneration that we are currently living through. As people turn away from Father, as is now happening, so more barbaric and primitive practices will become more pronounced and eventually there will again be a degradation into a cycle of a Dark Age.

j. The level of error is huge

Considering the facts that have been presented here regarding the Flood it is apparent that in certain key areas with regard to history, geology, geography, botany, zoology, etc there are huge errors.

To the extent that we well understand the current state, the issue is with the historical explanations which, while erroneous, do NOT for the most part materially impact the application of current knowledge.

That said, it is important to recognize that these errors DO negatively affect the credibility of those who champion these incorrect theories and, as such, one can expect intense opposition to these ideas from many who do not have the appetite for admitting they have been in error.

Conclusion

The event commonly referred to as “The Flood” has dramatically impacted the world as we know it today. There is considerable error in the field of commonly taught thinking and belief with regard to the development of the world we live in today.

Please consider carefully all the material presented in this book and decide what you will do in order to align yourself with what is in your best interests.

Chapter 12

Some Spiritual and Religious Considerations

In closing I would like to offer a few spiritual and religious points for your consideration.

Video <https://www.youtube.com/watch?v=HUFtdq0oiEU>

and <https://www.youtube.com/watch?v=r1CHePGXiNo>

Slides http://www.slideshare.net/End_Time_Issue_Ministries/11-end-notes-to-proof-of-a-global-flood-some-important-religious-information

What follows is, in my opinion, the most important information in this entire book. It does not help to accept that there was a flood if one does not come to repentance and seek a deep relationship with our Father in Heaven. It is difficult to have a deep relationship with Him if we do not know the basics about Him.

This chapter seeks to present some critical information which I hope you will find of value:

a. Seek truth NOT error

Our world is full of error, do not get stuck on it. I have error I do not know about, do not get stuck on what you think I have in error, seek the truth that I have.

Seek the truth the Almighty Creator, Yah the eternally self-existing, has for you today. When you meet people, focus on the truth they have that you lack and share the truth you think you have. Do not get into arguments, share what you hold to be truth and gather what another may have that is truth and then, if you cannot agree, move on. There are many lost truths, those I think are most important are summarized here.

Words in curly brackets are words that are widely used but which I understand to be incorrect.

Examples of error in different people – radar plots of truth and error:

FIGURE 6: AN AVERAGE "GOOD" PERSON
- SOME REALLY GOOD AND SOME REALLY BAD

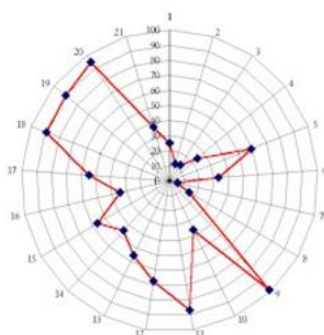


FIGURE 7: A REALLY "GOOD" PERSON
WITH ONE BAD SPOT

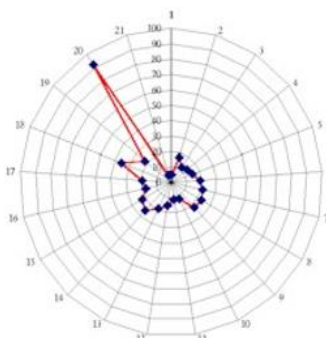
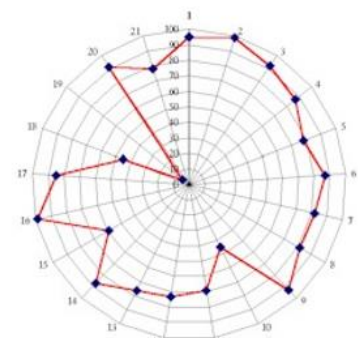
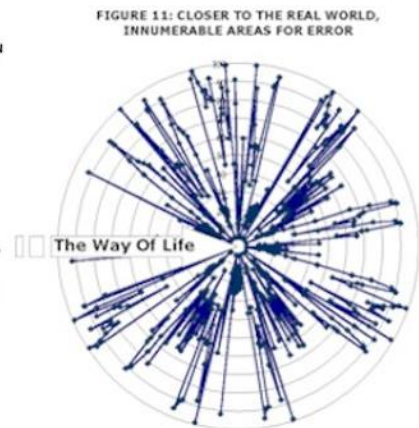
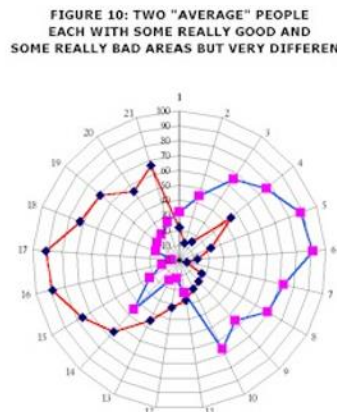
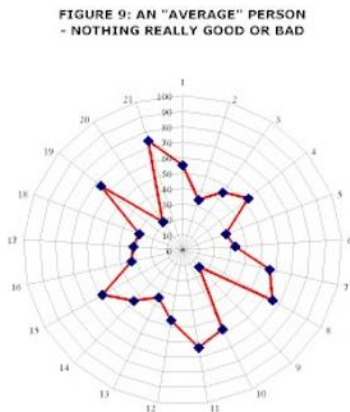


FIGURE 8: A REALLY "BAD" PERSON
WITH ONE GOOD SPOT



The centre of the plot is truth and the periphery of the plot is error. So the person on the left has a lot of truth and a lot of error. The person on the right has almost all error but one area of deep truth and the person in the middle has a very considerable range of truth but one area of error. There are few if any people on the planet today with profiles like that in the middle.



The person on the left is middle of the road, no extreme truth and no extreme error. The profile on the right is probably closer to reality, a huge number of areas of truth and error.

The graph in the middle shows two people both of whom have considerable deep truth and considerable deep error but in the opposite direction. This is probably representative of Christianity and Islam, for example.

b. Confusion regarding names, terms, beliefs – Yah the eternally self-existing

There are major errors and confusion relating to names. The true name of the Creator is “Yah”. His most widely used name is “Yah the eternally self-existing” which is frequently translated as “Yahweh” or more accurately “Yahooeh”.

His name is NOT “THE LORD” which is a literal translation of “Baal” which is a pagan name. “THE LORD” is therefore blasphemous and should be avoided.

c. Yahooshua – Yah is salvation

The man commonly referred to as “Jesus” was a Hebrew, he was NOT a Greek. Jesus is a derivative of the Greek word Iesus which in turn is derived from Zeus which is the name of a pagan deity and is therefore blasphemous. Avoid the use of Jesus at all times.

His true name was Yahooshua which means “Yah is salvation”. This is the message which he came to bring and he should always be referred to by this name “Yahooshua”. It is an insult and disrespectful to call the most powerful human being in existence who is king of all human kings and lord of all human lords by anything other than his correct name.

d. Other terms

God is a pagan name and therefore blasphemous. The word translated “God” or “god” means “Mighty One” or “Almighty” when applied to the Creator or “mighty one” when applied to anyone else. A ruler or judge is a “mighty one” and can therefore technically be referred to as a “god” but

in actual fact the word god should not be used at all. Except perhaps for Satan in the sense of “god (mighty one) of this world”.

Yahooshua {Jesus} is a mighty one and therefore can technically be called a god but it is disrespectful to do so. This duality of meaning gives rise to confusion.

e. Christ is NOT a name

The word “Christ” derives from the Greek “Christos”. It is used as a substitute for a technical term which refers to the impartation of the Spirit of the Almighty in a form of “smearing” that is called “anointing”. Thus “Jesus Christ” means “Yahooshua the anointed of Yah”. “Christ Jesus” means “the anointing of the Spirit of Yah that was upon Yahooshua”. “Christ” means “anointed one” or “the anointed of Yah”.

“Christ” is NOT Yahooshua’s name. Any believer filled with the Spirit of Yah is an anointed one, that is a “christ”. It is confusing and disrespectful to call Yahooshua “Christ” rather refer to him by his correct name “Yahooshua the anointed of Yah” or simply “Yahooshua”.

f. Some more word errors

Yahooshua was executed on a stake (a length of tree trunk) NOT a cross. The cross is a pagan symbol that has pornographic symbolism and should be avoided.

The word “holy” actually means “set apart” and relates to separation from the things of the world. This word is better represented by the Hebrew “qodesh”.

“Bible” is derived from the Greek “Biblios” which means book as in the Afrikaans “Biblioteek” meaning library. The book does not claim a title for itself, it is merely a compendium of writings and different compendia appropriate the title “Bible” – the word should be avoided.

All versions of the book contain error and none claim to be without error or fully inspired. There are texts in the book which are inspired by Yah and recorded with varying levels of accuracy. Yah says that 2.5% of the Bible is inspired, the rest NOT. All that can be said of this book is that it IS an important reference work.

“Baptise” is another confusing term which should be correctly translated “immerse”. It refers to full immersion in water and is a routine procedure for cleansing that is laid down repeatedly in Leviticus. It is not mechanically possible to immerse a person with a thumb dipped in a cup of water and therefore the debate about what constitutes baptism is eliminated, immersion is the prescribed ordinance. We should immerse regularly, whenever we have repented of significant sin or have been contaminated spiritually in some way.

“Angel” is a representation of a word that means “messenger”, it is more helpful to refer to them as messengers because that is what they are.

g. Confusion around marriage

The act that we generally refer to as “marriage” is “sexual intercourse with a virgin, widow or truly divorced female”. In Yah’s terms the joining of a man and female in some ceremony is invalid and is adultery unless the woman satisfies one of the above conditions, in such cases is it something

that humans do because they want to and NOT because Yah has prescribed it – modern legal marriage has pagan, that is Satanic roots in order to bypass adultery.

h. Covenant includes a death penalty

Covenant includes a death penalty. Father Yah has made innumerable covenants with human beings of which a few notable ones include covenants with Adam, Noah, Abraham, Isaac, Jacob, David, Yahooshua, etc and with many others. He still makes covenants today.

Failure to observe a covenant leads to death, it may result in premature death in this life failing which it may lead to rejection in the life to come in the event of repeated unrepented breaches. Thus while much is made of the covenant through Yahooshua it should be seen in context and it must be understood that wilfully and repeatedly breaking that covenant will lead to eternal hell fire -- Hebrews 6:4-6.

i. Judgment in this life

There IS judgment in this life. We may request judgment in this life in order that we are not judged in the life to come. We may be judged in any event – any illness, accident, loss of any sort is frequently a judgment. Judgment requires the prosecutor – Satan or one of his messengers to bring charges before the Court of Heaven.

Yahooshua as our advocate may plead for mitigation of sentence, mercy, etc as may be applicable for young believers. Father Yah as the Judge hands down the sentence. Satan and his messengers and demons execute / carry out the sentence, for example by causing an accident. Read the first few chapters of Job for an indication of how this happens.

Judgment in this life is to be sought and desired. It trains us, allows us to learn. It is GRACE that helps us to learn and avoid damnation in the life to come and if we desire it helps us to aspire to a high throne for eternity. It allows us to pay the price for our unconfessed sin in this life and therefore helps us to avoid a part in the lake of fire.

Pray *“Father I ask you to judge me severely and correct me harshly that I may serve you more perfectly”*.

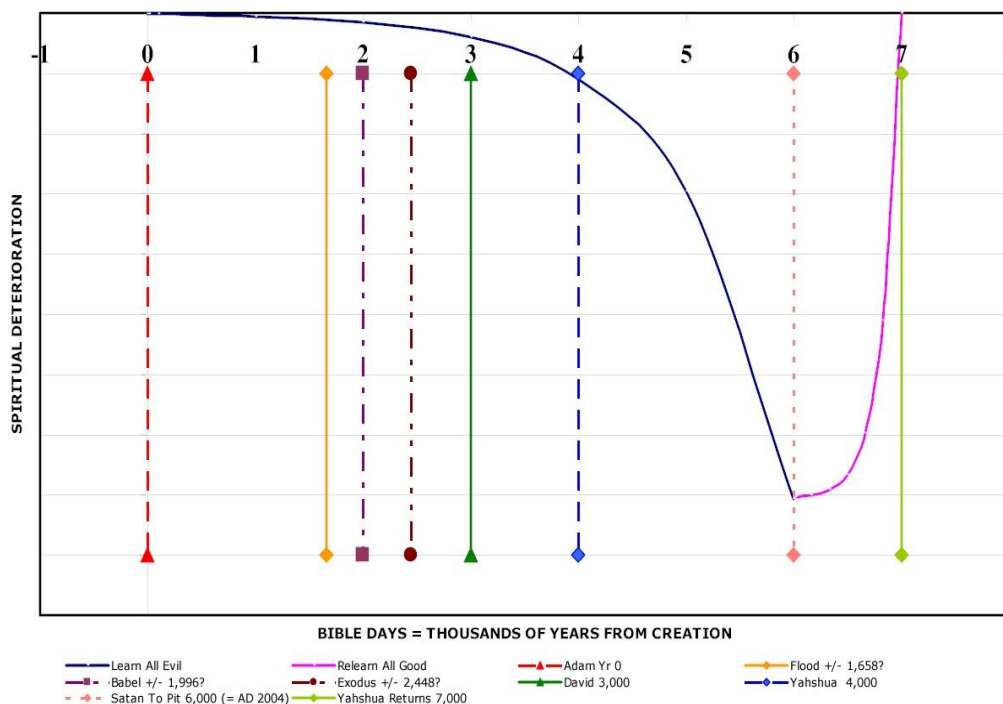
j. The spiritual journey of man on earth over seven thousand years

At the start (6,000 plus years ago) human beings ONLY knew good. As a consequence of disobedience and rebellion they started to learn all there is to learn about evil.

This generation, over 6,000 years from the creation of mankind, is the most evil generation that has ever lived. Yahooshua came and died that we might regain authority on earth. We are called to restore good on earth in order that he may return. Evil is the opposite of service to Yah. So, we live in a society which by man’s standards is good but by Yah’s standards it is evil.

At present Yahooshua, having been resurrected because he lived a life without sin, is “seated at the Right Hand of the Father WAITING for his enemies to be made his footstool”: Matthew 22:44, Mark 12:36, Luke 20:43, Acts 2:35, Hebrews 1:13 and Hebrews 10:13.

**FIGURE 4: THE SPIRITUAL JOURNEY OF MAN OVER THE SEVEN DAYS ON EARTH :
EXPONENTIAL DECAY OVER 6,000 YRS EXPONENTIAL RECOVERY OVER 1,000 YEARS**



Satan was cast into the Pit for one thousand years in 2003. 2,000 years ago, Yahooshua, having regained authority on earth from Satan by living a sinless life, immediately handed that authority to those that followed him and went to sit at the right hand of Father Yah to AWAIT the time when his followers would regain authority on earth and prepare a place for his return.


That is not happening because believers do not understand that it is their role to prepare for Yahooshua, they mostly believe that “Jesus is coming soon” and are sitting back waiting for Yahooshua to sort out the mess. Yahooshua is waiting for us to sort out the mess – we have less than a thousand years in which to do this. If we truly understood the significance of Yahooshua’s return, the onset of judgment, we would NOT be asking for his soon return.

k. The continuum between the mountain of Yah and the Pit

This life and the life to come are more complex than most understand. There is a continuum between entirely and completely good which has only been achieved by Yahooshua and Father Yah and entirely and completely bad which has only been achieved by Satan.

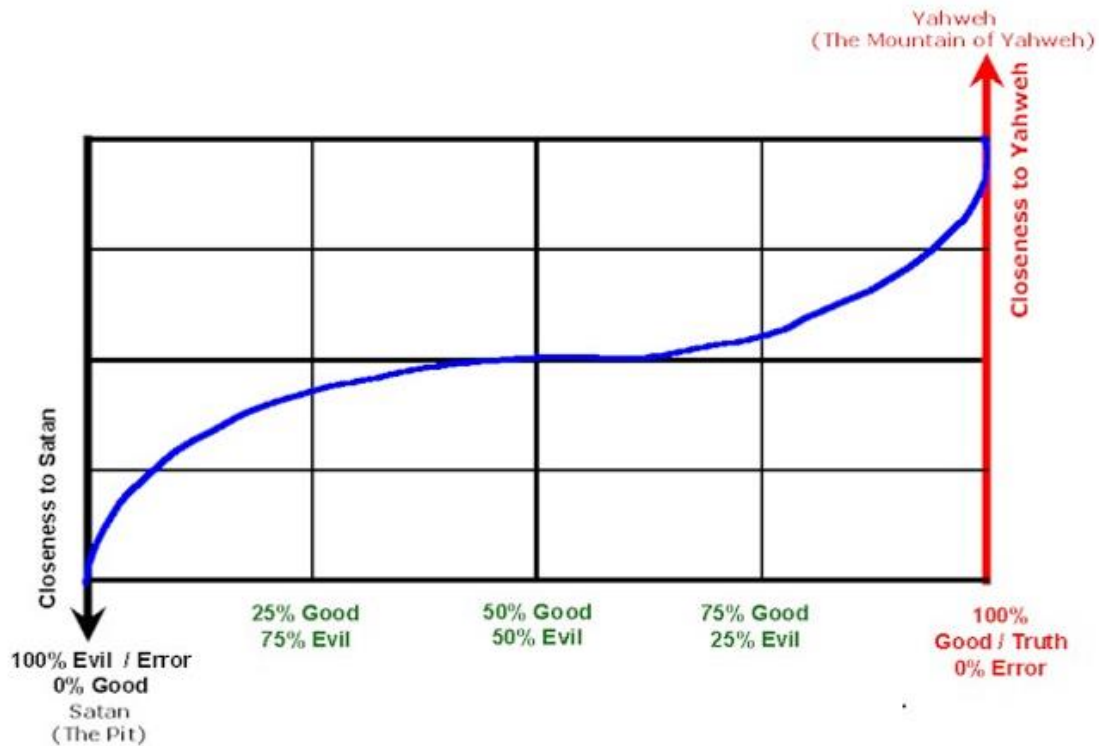
The climb to all good is metaphorically referred to as “the mountain of Yah”, this is difficult as represented by the mountain in the photo.

IF the believers are successful in preparing a place for Yahooshua to return to then Yahooshua will return to receive his kingdom and Satan, his messengers and all those who have not qualified to enter



heaven will be cast into the lake of fire and utterly destroyed. If they do NOT succeed then Yahooshua will never return and Satan will take control of the Earth for ever. However, Father will withdraw His Spirit so all life on Earth will cease so Satan’s victory will be something of a pyric victory.

FIGURE 5: THE CONTINUUM BETWEEN GOOD AND EVIL



Most people are lukewarm, they are on the gently sloping ground in the middle between serving Yah and serving Satan. Most are oblivious to the battle that is raging all around them in the spiritual realm and are oblivious to the fact that in the absence of concerted action to climb the mountain of Yah they will eventually slide further and further towards Satan. The bulk of “good Christians” and “good Muslims” and “good Jews” are effectively serving Satan because of all the wrong things they believe and do. Even when those things SEEM good!

Climbing the mountain requires constant focussed effort so, if you are not consciously seeking to climb the mountain you are almost certainly sliding away.

I. Yah is one, have NO OTHER mighty ones

Yahooshua is reported in Mark 12:29-30 as saying "*The first of all the commandments is: 'Hear, O Israel, Yah the eternally self-existing our Mighty One, Yah the eternally self-existing is one. And you shall love Yah the eternally self-existing your Mighty One with all your heart, with all your soul, with all your mind, and with all your strength.'* This is the first commandment."

In Exodus 20:3 it is written that Yah said on the mountain "*You shall have no other mighty ones before Me.*"

It is therefore clear that it is sin to equate Yahooshua to Yah or to worship Yahooshua or in any way conjoin Yahooshua to Yah in the way that is customarily done.

m. The Ten Laws

The Ten Commandments, that is the ten laws, which are the sole contents of the Container {Ark} of the Covenant are the essence of the Covenant made by the Almighty at Sinai. Since Yah appeared in fire on top of the mountain and spoke with an audible voice to several million people we must assume that these are the most important words ever spoken to human beings since this is the only time He has appeared so concretely that we know of. The ten laws form the basis of judgment.

The ten laws can be summarized as:

1. Yah is one -- have no other mighty ones before him, includes do NOT worship Yahooshua;
2. No graven images or idols, includes do not worship the bible;
3. Do not use the name of Yah in vain, includes not using God, the LORD, Jesus, etc;
4. Observe the true Sabbath (Saturday) and the feasts and fasts;
5. Honour your mother and father;
6. Do not commit murder, includes do not oppose the death penalty, do not curse, no abortion, no contraception that causes abortion;
7. Do not commit adultery, based on virginity and widowhood as set out above, no homosexual congress;
8. Do not steal including taking tithes and offerings while teaching error;
9. Do not bear false witness, includes lying and false doctrine;
11. Do not covet, includes lust.

n. How did Yahooshua become King and achieve what he did?

Yahooshua was 100% a human being. Born with a creative miracle less dramatic than Adam and Eve. He would not have been able to operate on Earth if he was NOT 100% human.

No human father therefore no blood line curses. First created spirit, lived with Yah before coming to earth so knew Yah well and Yah's ways and Satan's ways so well equipped. Lived a life without sin, gained victory and regained authority over the heavens and the earth.

King because humans proclaimed him king. Lord (Adonai) because humans proclaimed him lord.

Lamb of Yah because Yahooshua the Immerser {John the Baptist} proclaimed him the Lamb. Through that assignment gained the right to take the place of the animal offerings for sin and thus provide a simpler way to forgiveness. Assigned the body and blood of the lamb to the bread and wine at the last meal with those who followed him most closely thereby assigning the body and

blood of the lamb to bread and wine so that all believers anywhere had access to the mechanical ingredients necessary for forgiveness of sin by FAITH.

Became high priest because the High Priest laid hands on him in mockery and proclaimed him Messiah and the blood of the offering fell on the Mercy Seat of the Ark of the Covenant. Became offering for atonement because his blood fell on the Mercy Seat, also the people laid hands on him for transfer of sin and sent him outside the gate and took his blood on themselves.

There is nothing magical about what Yahooshua achieved. Not even anything particularly supernatural. He lived a life without sin, THAT is the most noteworthy achievement and he died without sinning and as a consequence death had no hold on him and he was automatically resurrected.

Death in this life is the price we pay for sin, if we live without sin we are entitled to be resurrected, thus far only Yahooshua has accomplished this and so the position of King of Kings and Lord of Lords is filled for eternity. But, through Yahooshua's life and death we have access to an easier route to repentance and eternal life. There are other ways for other groups.

o. The beast? The mark? The Pit?

The beast is another name for Satan. The mark of the beast is a spiritual mark in the forehead – what we think and in the hand – what we write and contract that breaks one or more of the Ten Commandments. If you are breaking any of the Commandments you have the Mark of the Beast.

The Pit is a prison into which offending spirits are sent until their period of sentence has been served.

p. The other Sabbaths

In addition to the Saturday Sabbath we are required to observe:

- a. Passover;
- b. Pentecost;
- c. The Feast of Trumpets;
- d. The Day of Atonement as a set apart {sacred} fast day – water only fast;
- e. The first day of the Feast of Tabernacles;
- f. The last or Great day of the Feast of Tabernacles.

q. Other important points – Islam

Muhammed was also a prophet of the Most High and the Muslims are people of Yah, Allah is the Arabic word that corresponds to Elohim, the Hebrew Word for the Almighty. Muhammed correctly rebuked the Christians for worshipping Yahooshua and for worshipping the book {Bible}.

“Islam” means the worship and service of the Almighty. “Muslim” means one who worships and serves the Almighty. Most Muslims have gross error just like most Christians have gross error.

Muslims are subject to different covenant terms to those applicable to the children of Israel and therefore they have to be grafted in to the covenant through Yahooshua but this will only happen when the truth about Yahooshua is preached and taught.

r. Other important points – Other sheepfolds

Yahooshua indicated that he had other sheepfolds to visit. I am aware of one in Central America. There is every reason to believe that there are sheepfolds all over the Earth and that there are other religious groupings that have roots in knowledge of Yah and Yahooshua.

There is also reason to believe that virtually all human beings today are children of Abraham. The nations of Europe are descended from the tribes of Israel that went into exile.

s. A difficult truth -- Isaiah 4:1 – many wives

Taking and giving of virginity results in a covenant, ditto sex with a widow or truly divorced female. A female can only do this once, therefore sexual intercourse is one of the most sacred (set apart) acts possible between two humans.

It is possible for a man to take the virginity or widowhood of more than one woman and it is therefore possible for a man to be in life time sexual covenant {marriage} with more than one woman. The problem is that modern women cannot share their man and most become highly aggressive if confronted with such a situation.

Isaiah 4:1 indicates there will be seven times more women than men in body of true believers at the end and this is evident today. This means that most believing women should remain single.

Conclusion

- a. Seek truth NOT error;
- b. Use technically correct names and terms;
- c. Become aware of covenant and the price of breaking covenant;
- d. Become aware of and seek judgment in this life;
- e. Prepare for judgment at the end of your life;
- f. Understand and observe the Ten Commandments;
- g. Understand how Yahooshua accomplished his purpose;
- h. Recognize that there is gross evil on the earth and seek to overcome it in your life;
- i. Look for truth in other groups and cease judging them, there ARE other sheepfolds;
- j. Become conscious of virginity, widowhood and true divorce as set apart states and the covenant that follows from change of these states -- sexual intercourse as a highly spiritual and set apart

covenant act. Necessary consequences of recognizing set apartness of virginity and widowhood
– men can covenant with more than one woman -- Isaiah 4:1;

k. Set a clear goal for yourself for eternity!

Closing thought

Ecclesiastes 12:13-14 "Let us hear the conclusion of the whole matter: Fear Yah and keep His commandments, For this is man's all. For Yah will bring every work into judgment, including every secret thing, whether good or evil."

If you gain nothing else from this book, fear judgment and seek a personal relationship with the Creator and choose to adjust the way you live your life accordingly.

Closing prayer

Father I come to you in the name of Yahooshua

I ask you to give me a hunger for truth and to seek to avoid error

I ask you by your Spirit to reveal ALL error in my life and show me how to deal with it

I ask you to help me hold on to truth no matter how hard it may be

I ask you to help me to overcome to the end no matter how hard it may be

I ask you to help me to build a deep personal relationship with you

Amen

Conclusion

I have presented in-depth evidence to demonstrate that without doubt there was a massive global hydraulic and tectonic event that totally mashed up the surface of the Earth around 4,500 years ago.

I have provided information that indicates that this event was the consequence of a judgment of mankind by the Almighty Creator and I challenge you to adjust your life to serve Him and overcome sin in your life.

In closing I challenge you to repent of your sins, change your life, pray the necessary prayers and do all that you need to do to build a deep personal relationship with the Almighty so that you may dwell with Him on a high throne for eternity.

See the article "The Creator Desires a Deep Personal Relationship with YOU" at <http://end-time-issueministries.org/Home/CreatorDesiresDeepRelationship.aspx.html> to better understand what I am saying to you.

Read the article "Seven Components in Drawing Close to the Creator" for detailed guidance on what to do in order to give effect to your decision
see <http://end-time-issueministries.org/Home/7ComponentsinGrowingClosetoYah.aspx.html>

Read the article "Where will YOU Spend Eternity? -- What is required in order to qualify to sit on a High Throne for eternity?" for a detailed discussion of the options available to you in terms of your destiny and how to get there
see <http://end-time-issueministries.org/Home/WhereSpendEternity.aspx.html>

There is much more information on the above website, you will find answers to many questions there.

It is my prayer that you will take strong notice of the reality of the Creator, the Flood and Judgment and pull out all the stops to earnestly seek to know and serve the Creator for the rest of your life not matter what it costs you.

May Father bless you and keep you and make His face to shine upon you

May Yah judge me severely and correct me harshly and show me the level of my present deception and how to correct it with regard to everything that I write and publish

Warm regards and blessings,

James Robertson

Emissary and Spokesman of Yah

25 March 2016

Website: <http://end-time-issueministries.org/Home/CreatorDesiresDeepRelationship.aspx.html>

Please connect with me on LinkedIn at <https://uk.linkedin.com/in/james-r-end-time-issue-ministries-577494a2>

Facebook <https://www.facebook.com/profile.php?id=100006994485801>

Google+ <https://plus.google.com/110001879332326921534>

Please email me at Subscribe@eti-ministries.org to be placed on the mailing list

Recent articles available on the above LinkedIn profile.